



INSTR 20050112609
OR BK 07830 PG 2283 PGS=214
MARTHA O. HAYNIE, COMPTROLLER
ORANGE COUNTY, FL
02/15/2005 11:33:48 AM
REC FEE 1,820.50

DECLARATION OF CONDOMINIUM
OF
THE HAMPTONS AT METROWEST,
A Condominium

Prepared By:
GARY A. KORN, ESQUIRE
LEOPOLD, KORN & LEOPOLD, P.A.
20801 Biscayne Boulevard
Suite 501
Aventura, Florida 33180

LEOPOLD, KORN & LEOPOLD, P.A.

20801 Biscayne Boulevard, Suite 501, Aventura, FL 33180 Telephone: 305-935-3500

I:\work\CONDO\Hamptons@Metro\CondoDocs\05B.Dec.CoverPg.wpd

**TABLE OF CONTENTS
TO
DECLARATION OF CONDOMINIUM OF
THE HAMPTONS AT METROWEST, A CONDOMINIUM**

<u>Article</u>		<u>Page</u>
I.	SUBMISSION STATEMENT	1
II.	DEFINITIONS	1
III.	UNITS; APPURTENANCES; POSSESSION AND ENJOYMENT	2
IV.	RESTRAINT UPON SEPARATION AND PARTITION OF LIMITED COMMON ELEMENTS AND COMMON ELEMENTS	4
V.	COMMON ELEMENTS	4
VI.	CONDOMINIUM PROPERTY AND IDENTIFICATION OF UNITS	4
VII.	OWNERSHIP OF COMMON ELEMENTS AND SHARES OF COMMON SURPLUS	5
VIII.	AMENDMENT TO DECLARATION	5
IX.	THE ASSOCIATION; ITS POWERS AND RESPONSIBILITIES	6
X.	MAINTENANCE, ALTERATIONS AND IMPROVEMENTS	8
XI.	ENFORCEMENT OF MAINTENANCE	9
XII.	COMMON EXPENSES	9
XIII.	ASSESSMENTS; LIABILITY, LIEN AND PRIORITY; INTEREST; COLLECTION	10
XIV.	MAINTENANCE GUARANTEE	11
XV.	LIMITATION OF LIABILITY	13
XVI.	LIENS	13
XVII.	EASEMENTS	13
XVIII.	OBLIGATIONS OF UNIT OWNERS	14
XIX.	INSURANCE	15
XX.	EMINENT DOMAIN OR CONDEMNATION PROCEEDINGS	19
XXI.	RULES AND REGULATIONS	20
XXII.	MAINTENANCE CONTRACTS	20
XXIII.	MANAGEMENT AGREEMENTS	20
XXIV.	TERMINATION OF CONDOMINIUM	21
XXV.	ASSIGNABILITY OF RIGHTS OF DEVELOPER	22
XXVI.	EXECUTION OF DOCUMENTS REQUIRED BY THE CITY OF ORLANDO AND/OR BY THE COUNTY OF ORANGE AND/OR BY THE STATE OF FLORIDA	22
XXVII.	DEVELOPER'S RIGHT TO AMEND DECLARATION OF CONDOMINIUM	22
XXVIII.	PETS	23
XXIX.	CONDOMINIUM WORKING CAPITAL FUND	23
XXX.	COMMERCIAL UNITS	23
XXXI.	LEASING OF UNITS	24
XXXII.	RESERVATION OF ROOF RIGHTS AND AIR SPACE RIGHTS	25
XXXIII.	PHASE DEVELOPMENT	25
XXXIV.	REMEDIES	27
XXXV.	ADDITIONAL PROVISIONS	28

**EXHIBITS TO DECLARATION OF CONDOMINIUM
OF
THE HAMPTONS AT METROWEST, A CONDOMINIUM**

"A"	Legal Description of Real Property - Phase One
"B"	Plot Plan, Survey and Graphic Description
"C"	Share of Common Expenses, Common Elements and Common Surplus
"D"	Articles of Incorporation of The Hamptons at Metrowest Condominium Association, Inc.
"E"	By-Laws of The Hamptons at Metrowest Condominium Association, Inc.
"F"	Maintenance Guarantee Schedule
"G"	Rules and Regulations
"H"	Legal Description of Real Property - Phase Two

LEOPOLD, KORN & LEOPOLD, P.A.
20801 Biscayne Boulevard, Suite 501, Aventura, FL 33180 Telephone: 305-935-3500

I:\work\CONDO\Hamptons@Metro\CondoDocs\05C.Dec.TofC.wpd

**DECLARATION OF CONDOMINIUM
OF
THE HAMPTONS AT METROWEST, A CONDOMINIUM**

I. SUBMISSION STATEMENT

PARK AVENUE AT METROWEST LTD., a Florida limited partnership (hereinafter called the "Developer") is the owner, in fee simple, of the parcel of real property legally described in Exhibit "A" attached hereto. Developer does hereby submit the parcel of real property described in Exhibit "A" attached hereto, the improvements thereon and the rights and easements appurtenant thereto to condominium ownership pursuant to Chapter 718, Florida Statutes and declares same a condominium known as THE HAMPTONS AT METROWEST, a Condominium (the "Condominium").

All of the restrictions, reservations, covenants, conditions and easements contained herein shall constitute covenants running with the land or equitable servitudes upon the land, as the case may be, and shall be binding on each unit owner, and each unit owner's heirs, personal representatives, successors and assigns. Both the burdens imposed and the benefits provided shall run with the title to each Unit and their appurtenant interests in the common elements as defined herein.

II. DEFINITIONS:

As used herein and in the Exhibits attached hereto and in all amendments thereto, unless the context requires otherwise:

A. "Act" means and refers to the Condominium Act of the State of Florida in effect on the date of recordation of this Declaration of Condominium.

B. "Assessment" means the share of the funds required for the payment of common expenses which from time to time are assessed against a unit owner.

C. "Association" or "Corporation" means THE HAMPTONS AT METROWEST CONDOMINIUM ASSOCIATION, INC., a Florida corporation not for profit, the entity responsible for the operation of the Condominium.

D. "Board" or "Board of Directors" means the Board of Directors of the Association.

E. "By-Laws" means the By-Laws of the Association.

F. "Condominium Documents" means this Declaration and all Exhibits attached hereto as the same, from time to time, may be amended.

G. "Condominium Property" means and includes the land submitted to condominium ownership, whether or not contiguous, all improvements thereon, and all easements and rights appurtenant thereto intended for use in connection with the Condominium.

H. "Unit" or "Condominium Unit" means that portion of the Condominium Property which is to be subject to exclusive ownership; said Unit being a unit space identified on the Plot Plan, Survey and Graphic Description attached hereto as Exhibit "B".

I. "Common Elements" means the portion of the Condominium Property not included in the Units.

J. "Common Expenses" means: (1) expenses of administration and management of the Condominium Property; (2) expenses of maintenance, operation, repair or replacement of the common elements; (3) expenses declared common expenses by the provisions of this Declaration or the By-Laws; and (4) any valid charge against the Condominium as a whole.

LEOPOLD, KORN & LEOPOLD, P.A.
20801 Biscayne Boulevard, Suite 501, Aventura, FL 33180 Telephone: 305-935-3500

I:\work\CONDO\Hamptons@Metro\CondoDocs\05D.Declaration.wpd

K. "Common Surplus" means the excess of all receipts of the Association collected on behalf of the Condominium, (including, but not limited to, assessments, rents, profits and revenues) over and above the amount of money expended as common expenses.

L. "Condominium" means that form of ownership of real property created pursuant to the provisions of the Act which is comprised of Units that may be owned by one or more persons or entities and where there is appurtenant to each Unit, as part thereof, an undivided share in the common elements.

M. "Condominium Parcel" means a Unit together with the undivided share in the common elements which is appurtenant to the Unit.

N. "Declaration" or "Declaration of Condominium" means this instrument, and all Exhibits attached hereto, as same may from time to time be amended.

O. "Developer" means PARK AVENUE AT METROWEST LTD., a Florida limited partnership, and such assigns as may be designated in writing by PARK AVENUE AT METROWEST LTD., a Florida limited partnership, pursuant to the provisions of Article XXV hereinafter.

P. "Institutional Lender" or "Institutional Mortgagee" means the Developer, a bank, savings and loan association, insurance company, a generally recognized and licensed mortgage company, real estate investment trust, public company pension fund, public company pension trust, the Federal Home Loan Mortgage Corporation, the Federal National Mortgage Association, or any other generally recognized institutional-type lender or its loan correspondent, or any agency of the United States Government or any lender providing funds to the Developer for the purpose of constructing improvements upon the Condominium Property (and such lender's successors and assigns) holding a mortgage encumbering a Unit.

Q. "Institutional Mortgage" means a mortgage encumbering a Unit held by an Institutional Lender or by an Institutional Mortgagee.

R. "Insurance Trustee" means that Florida Bank having trust powers, designated by the Board to receive proceeds on behalf of the Association, which proceeds are paid as a result of casualty or fire loss covered by insurance policies.

S. "Limited Common Elements" means those common elements which are reserved for the use of a certain Unit or certain Units to the exclusion of all other Units.

T. "Unit Owner" or "Owner" means that person or entity owning a Unit.

III. UNITS; APPURTENANCES; POSSESSION AND ENJOYMENT

A. A Unit is a separate parcel of real property, the ownership of which may be in fee simple, or any other estate in real property recognized by law.

B. The upper and lower boundaries of the Unit shall be the following boundaries extended to an intersection with the perimetrical boundaries:

1. Upper Boundaries -- the horizontal plane of the undecorated finished ceiling.
2. Lower Boundaries -- the horizontal plane of the undecorated finished floor.

C. The perimetrical boundaries of the Unit shall be the vertical planes of the undecorated finished interior of the walls bounding the Unit extending to intersections with each other and with the upper and lower boundaries. Where there is an aperture in any perimetrical boundary including, but not limited to, windows and doors, the vertical boundary shall be extended at all such places, at right angles, to the dimension of such aperture, so that the perimetrical boundary at such places shall be coincident with the exterior unfinished surface of such aperture, including the framework thereto. Exterior walls made of glass

or glass fired to metal framing, exterior windows and frames, exterior glass sliding doors, frames and casings, shall be included within the Unit and shall not be deemed to be a common element.

D. Where a stairway, balcony, patio or other portion of the building or any fixture attached to the building serves only the Unit being bounded, the perimetrical boundary of such Unit shall vary with the exterior unfinished surface of any such structure extended in a vertical plane, where necessary, to the horizontal boundary.

E. Each Unit shall not be deemed to include the undecorated and/or unfinished surfaces of the perimeter walls, floors and ceilings surrounding the Unit, nor shall a Unit be deemed to include pipes, wires, conduits or other public utility lines running through the Unit which are utilized for or serve more than one Unit, which items are by these presents hereby made a part of the common elements. A Unit shall be deemed to include the interior walls and partitions which are contained in a Unit and also shall be deemed to include the inner decorated and/or finished surfaces of the perimeter walls, floors and ceilings of the Unit, including plaster, paint, wallpaper, etc.

F. There shall pass with each Unit as an appurtenance thereto:

1. An undivided interest in the common elements.
2. An undivided share in the common surplus.
3. An exclusive easement for the use of the air space occupied by the Unit as it exists at any particular time and as the Unit may lawfully be altered or reconstructed from time to time, which easement shall be terminated automatically in any air space which is vacated from time to time.
4. Such other easements, rights or privileges which, pursuant to the provisions to this Declaration and of law, are deemed appurtenances to the Unit.
5. Membership for the unit owner in the Association, with the full voting rights appertaining thereto, subject to the rights and obligations of membership therein.

G. The owner of a Unit is entitled to the exclusive possession of the Unit. Each owner of a Unit shall be entitled to use the common elements in accordance with the purposes for which they are intended, but no such use shall hinder or encroach upon the lawful rights of owners of other Units. There shall be a joint use of the common elements and a joint mutual easement for that purpose is hereby created.

H. Each owner of a Unit shall pay the cost of maintaining all sliding glass doors contained within his Unit, if any, and the replacement or repair of windows and window operators, screening, wiring, electrical outlets and fixtures which are wholly within the Unit. Rules and regulations regarding the uniform maintenance and appearance of all exterior facing parts of the improvements may be promulgated, from time to time, by the Association.

I. There are covered parking garages (each a "Garage") within the Condominium Property. All Garages shall be common elements and shall be available for uses designated by the Board of Directors of the Association, except that so long as the Developer holds at least one (1) Unit in the Condominium for sale in the ordinary course of business, it shall have the right and authority to assign, transfer or lease, for consideration, all unassigned Garages to Units in the Condominium. Any Garage assigned by the Developer to a particular Unit shall be deemed to constitute a limited common element appurtenant to the Unit to which the Garage is assigned. The assignment of the appurtenant Garage to a Unit shall be made by the Developer by an unrecorded Assignment. Upon the assignment of a Garage to a particular Unit, the same shall be an appurtenance to said Unit and shall pass as an appurtenance thereto.

J. There are storage spaces (each a "Storage Space") within the Condominium Property. All Storage Spaces shall be common elements and shall be available for uses designated by the Board of Directors of the Association, except that so long as the Developer holds at least one (1) Unit in the

LEOPOLD, KORN & LEOPOLD, P.A.

20801 Biscayne Boulevard, Suite 501, Aventura, FL 33180 Telephone: 305-935-3500

I:\work\CONDO\Hamptons\Metro\CondoDocs\05D.Declaration.wpd

Condominium for sale in the ordinary course of business, it shall have the right and authority to assign, transfer or lease, for consideration, all unassigned Storage Spaces to Units in the Condominium. Any Storage Space assigned by the Developer to a particular Unit shall be deemed to constitute a limited common element appurtenant to the Unit to which the Storage Space is assigned. The assignment of the appurtenant Storage Space to a Unit shall be made by the Developer by an unrecorded Assignment. Upon the assignment of a Storage Space to a particular Unit, the same shall be an appurtenance to said Unit and shall pass as an appurtenance thereto.

K. No Unit may be partitioned or subdivided.

L. Each Unit, other than the Commercial Units, shall be utilized only for residential purposes.

IV. RESTRAINT UPON SEPARATION AND PARTITION OF LIMITED COMMON ELEMENTS AND COMMON ELEMENTS

A. The undivided share in the limited common elements and in the common elements which is appurtenant to a Unit shall not be separated therefrom and shall pass with the title to the Unit, whether or not separately described.

B. The undivided share in the common elements and in the limited common elements appurtenant to a Unit cannot be conveyed or encumbered except together with the Unit.

C. The undivided share in the common elements and in the limited common elements appurtenant to each Unit shall remain undivided, and no action for partition shall lie.

V. COMMON ELEMENTS

Common elements includes within its meaning the following items:

A. All of the real property, other than the Units and the limited common elements, all of which are more particularly described and set forth in the Plot Plan, Survey and Graphic Description attached hereto as Exhibit "B". Common elements shall include easements through Units for all conduits, pipes, ducts, plumbing, wiring and all other facilities for the furnishing of utility services to Units and the common elements and easements of support in every portion of a Unit which contributes to the support of the improvements, and shall further include all personal property held and maintained for the joint use and enjoyment of the unit owners.

B. Installations for the furnishing of utility services to more than one Unit or to the common elements or to a Unit other than the Unit containing the installation.

C. Easements for encroachments by the perimeter walls, ceilings, and floors surrounding each Unit caused by minor inaccuracies in building or rebuilding which now exist or hereafter exist, and such easements shall continue until such encroachment no longer exists.

D. Easements for overhanging troughs and gutters, downspouts, and the discharge therefrom of rain water and the subsequent flow thereof over Units.

E. A non-exclusive easement for ingress and egress over the walks and other rights-of-way of the common elements as shall be necessary to provide access to the public ways to and from the Units.

VI. CONDOMINIUM PROPERTY AND IDENTIFICATION OF UNITS

A. Annexed hereto as Exhibit "B" is a survey of the real property being submitted to the condominium form of ownership, together with a plot plan and graphic description of the improvements in which the Units are located.

LEOPOLD, KORN & LEOPOLD, P.A.

20801 Biscayne Boulevard, Suite 501, Aventura, FL 33180 Telephone: 305-935-3500

I:\work\CONDO\Hamptons@Metro\CondoDocs\05D.Declaration.wpd

4

B. The identification, location and dimensions of each Unit, the limited common elements and the common elements appear on the aforescribed Exhibit "B". Each Unit has been given a designation for purposes of identification so that no Unit has the same designation as any other Unit. Each Unit is described in Exhibit "B" annexed hereto in such a manner that there can be determined therefrom the identification, location and approximate dimensions of each Unit and the limited common elements and common elements appurtenant thereto. The legend and notes contained in Exhibit "B" are incorporated herein and made a part hereof by reference.

VII. OWNERSHIP OF COMMON ELEMENTS AND SHARES OF COMMON SURPLUS

The owner of each Unit shall own a share and an interest in the Condominium Property which is appurtenant to unit owner's Unit which includes, but is not limited to, the following items:

A. Common Elements -- The undivided shares, based on the interest in the common elements appurtenant to each of the Units as set forth within the schedule attached hereto and made a part hereof by reference as Exhibit "C"; and

B. Common Surplus -- Any common surplus of the Association, in the same percentage as the common elements appurtenant to each Unit are owned, as set forth in Exhibit "C". This ownership, however, does not include the right to withdraw or require payment or distribution of said common surplus.

VIII. AMENDMENT TO DECLARATION

A. Except as herein or otherwise provided, this Declaration may be amended in the following manner:

1. Notice of the subject matter of a proposed amendment shall be included in the notice of any meeting at which a proposed amendment is to be considered.

2. An amendment may be proposed by either a majority vote of the Board of Directors of the Association, or by the vote of members holding not less than 51% of the total votes of the Association. Directors and members not present in person or by proxy at the meeting considering the amendment may express their approval or disapproval in writing, provided such approval or disapproval is delivered to the Secretary at or prior to the meeting. Except as elsewhere provided, a resolution adopting the proposed amendment must be approved by either:

a. The vote of not less than 66-2/3% of the Board of Directors and the vote of members holding not less than 66-2/3% of the total votes of the Association; or

b. The vote of members holding not less than 80% of the total votes of the Association.

B. No amendment shall change the configuration of any Unit nor a Unit's proportionate share of the common elements, the common expenses or common surplus, nor the voting rights appurtenant to any Unit, unless the amendment is joined into by the record owner of the Unit and all record owners of liens encumbering the Unit and is approved by the vote of members holding not less than 51% of the total votes of the Association.

C. Notwithstanding anything to the contrary herein, the Developer reserves the right to amend this Declaration and its Exhibits so as to correct any omissions or errors (including scrivener's or surveyor's errors), so long as such amendments do not materially and adversely affect the rights of unit owners or mortgagees. Such amendment need be executed and acknowledged by the Developer only and be authorized by the vote of members holding not less than 51% of the total votes of the Association.

In addition, the Developer reserves the right to amend this Declaration pursuant to the provisions of Article XXVII herein, provided said amendment(s) is in accordance with the Act.

LEOPOLD, KORN & LEOPOLD, P.A.

20801 Biscayne Boulevard, Suite 501, Aventura, FL 33180 Telephone: 305-935-3500

I:\work\CONDO\Hamptons\Metro\CondoDocs\05D.Declaration.wpd

5

D. In the event it shall appear that there is an error or omission in this Declaration or in the Exhibits attached hereto, then and in that event, the Association may correct such error and/or omission by amendment to this Declaration in the following manner:

1. Notice of the subject matter of a proposed amendment to cure a defect, error or omission shall be included in the notice of any meeting at which such amendment is to be considered;

2. A resolution for the adoption of such a proposed amendment may be proposed by either the Board of Directors of the Association or by the members of the Association, and members of the Association not present in person or by proxy at the meeting considering the amendment may express their approval or disapproval by writing delivered to the Secretary at or prior to the meeting considering adoption of the amendment. Such approvals to amend this Declaration must be either by:

a. The vote of not less than 33-1/3% of the Board of Directors and the vote of members holding not less than 10% of the total votes of the Association; or

b. The vote of members holding not less than 25% of the total votes of the Association;

c. In the alternative, an amendment may be made by an agreement signed and acknowledged by all unit owners in the manner required for the execution of a deed, and such amendment shall be effective when recorded in the Public Records of Orange County, Florida.

E. No provision of this Declaration shall be revised or amended by reference to its title number only. Proposals to amend existing provisions of this Declaration shall contain the full text of the new provision to be amended; new words shall be lined through with hyphens. However, if the proposed change is so extensive that this procedure would hinder, rather than assist, the understanding of the proposed amendment, it is not necessary to use underlining and hyphens as indicators of words added or deleted but, instead, a notation must be inserted immediately preceding the proposed amendment in substantially the following language: "Substantial rewording of Declaration. See provision _____ for present text." Non-material errors or omissions in the amendment process shall not invalidate an otherwise properly promulgated amendment.

F. This Declaration may be amended in the manner provided for herein, but no amendment to this Declaration shall be adopted which would affect or impair the validity or priority of any Institutional Mortgage encumbering any Unit(s), or which would change the provisions of this Declaration with respect to the rights of Institutional Mortgagees, without the written approval of all Institutional Mortgagees holding mortgages encumbering Units in this Condominium.

G. Except as may be otherwise provided in this Declaration, a copy of each amendment shall be attached to a certificate, certifying that the amendment was duly adopted. Each amendment shall be effective when the certificate and copy of the amendment are recorded in the Public Records of Orange County, Florida.

IX. THE ASSOCIATION; ITS POWERS AND RESPONSIBILITIES

A. The Condominium is governed and administered by THE HAMPTONS AT METROWEST CONDOMINIUM ASSOCIATION, INC., a Florida not-for-profit corporation. A copy of the Articles of Incorporation of the Association is annexed hereto and made a part hereof as Exhibit "D". Amendments to the Articles of Incorporation shall be valid when adopted in accordance with its provisions and filed with the Secretary of State or as otherwise required by Chapter 617, Florida Statutes, as same may be amended from time to time. Article VIII of this Declaration, regarding amendments to this Declaration, shall not pertain to amendments to the Articles of Incorporation, the recording of which shall not be required to be effective unless such recording is otherwise required by law. No amendment to the Articles of Incorporation shall, however, change the size of any Unit nor the share of common elements, common expenses or common surplus appurtenant to a Unit nor the voting rights appurtenant to a Unit unless the record owner or owners

LEOPOLD, KORN & LEOPOLD, P.A.

20801 Biscayne Boulevard, Suite 501, Aventura, FL 33180 Telephone: 305-935-3500

I:\work\CONDO\Hamptons@Metro\CondoDocs\05D.Declaration.wpd

6

thereof and all record owners of mortgages encumbering such Unit or Units shall join in the execution of such amendment.

B. The powers and duties of the Association shall include those set forth in the By-Laws annexed hereto and made a part hereof as Exhibit "E" but, in addition thereto, the Association shall have all of the powers and duties set forth in the Act, as well as all of the powers and duties granted to or imposed upon it by this Declaration, including:

1. The irrevocable right to have access to each Unit from time to time during reasonable hours as may be necessary for the maintenance, repair or replacement of any common elements or of any portion of a Unit to be maintained by the Association or as may be necessary to prevent damage to the common elements or to a Unit or Units. In this regard, the Association may retain a pass-key to all Units. In the event the unit owner fails to supply a pass-key to the Association and, pursuant to the terms of this Declaration, entry into the Unit by the Association is permitted, the Association shall not be responsible for any damage which may arise as the result of a forced entry into the Unit.

2. The power to make and collect assessments, regular and special, and to lease, maintain, repair and replace the common elements.

3. The duty to maintain accounting records prepared according to normally accepted accounting practices, which records shall be open to inspection by unit owners at reasonable times during normal business hours.

4. The power to enter into contracts with others for a valuable consideration, for maintenance and management, including the normal maintenance and repair of the common elements. The duty and responsibility to maintain and preserve the landscaping, gardening, painting, repairing and replacement of the common elements shall not relieve the unit owner of unit owner's personal responsibility to maintain and preserve the interior of his Unit and the limited common elements appurtenant thereto, and to paint, clean, decorate, maintain and repair his Unit.

5. The power to adopt reasonable rules and regulations for the maintenance and conservation of the Condominium Property and for the health, comfort, safety and welfare of the unit owners.

C. The By-Laws may be amended in the manner provided for therein, but no amendment to the By-Laws shall be adopted which would affect or impair the validity or priority of any Institutional Mortgage encumbering any Unit(s), or which would change the provisions of the By-Laws with respect to the rights of Institutional Mortgagees, without the written approval of all Institutional Mortgagees of record.

D. Each Unit shall be entitled to one vote to be cast in accordance with the provisions of the Articles of Incorporation and the By-Laws of the Association.

E. The Association or its designees shall maintain such records as are required by Section 718.111, Florida Statutes.

F. In any legal action in which the Association may be exposed to liability in excess of insurance coverage protecting it and the unit owners, the Association shall give notice of the exposure within a reasonable time to all unit owners and to all Institutional Mortgagees who may be exposed to the liability, so that such unit owners and/or such Institutional Mortgagees shall have the right to intervene and defend.

G. Directors shall be members of the Association, except that this provision shall not apply to Directors selected by the Developer. However, no person who has been convicted of any felony by any court of record in the United States and who has not had his or her right to vote restored pursuant to law in the jurisdiction of his or her residence shall be eligible to serve on the Board of Directors. The validity of an action by the Board of Directors shall not be affected if it is later determined that a member of the Board of Directors is ineligible to serve on the Board of Directors due to having been convicted of a felony.

LEOPOLD, KORN & LEOPOLD, P.A.

20801 Biscayne Boulevard, Suite 501, Aventura, FL 33180 Telephone: 305-935-3500

I:\work\CONDO\Hamptons\Metro\CondoDocs\05D.Declaration.wpd

7

X. MAINTENANCE, ALTERATIONS AND IMPROVEMENTS

The responsibility for the maintenance of the Condominium Property and restrictions upon its alteration and improvement shall be as follows:

A. By the Association -- The Association shall maintain, repair and replace at the Association's own expense:

1. All common elements.
2. All portions of the Units (except interior wall surfaces) contributing to the support of the building, which portions shall include, but not be limited to, the outside walls of the building and load-bearing columns.
3. All conduits, ducts, plumbing, wiring and other facilities for the furnishing of utility services which are contained in the portions of a Unit contributing to the support of the building or within interior boundary walls, and all such facilities contained within a Unit which service part or parts of the Condominium other than the Unit within which contained.
4. All parking areas of the Condominium, if any.
5. All property owned by the Association.

Subject to the provisions of Article IX, Subparagraph B1 of this Declaration, all incidental damage caused to a Unit by such work shall be promptly repaired at the expense of the Association.

B. By the Unit Owner -- The responsibilities of each unit owner shall be as follows:

1. To maintain, repair and replace, at unit owner's expense: (i) any Garage and/or Storage Space assigned to the Unit as a limited common element appurtenant thereto; and (ii) all portions of the Unit except such portions of the Unit which are to be maintained, repaired and replaced by the Association. Included within the responsibility of the unit owner shall be to maintain, repair and replace all plate glass, sliding glass doors, windows, screens and doors opening into or onto the Unit. All such maintenance, repairs and replacements shall be done without disturbing the rights of other unit owners.
2. To maintain, repair and replace at unit owner's expense, unit owner's individual air-conditioning and heating system located inside unit owner's individual Unit.
3. Within the Unit, to maintain, repair and replace at unit owner's expense all fans, stoves, refrigerators, dishwashers, washing machines, dryers, or other appliances or equipment, including all fixtures and/or their connections required to provide water, light, power, telephone, sewage and sanitary service to unit owner's Unit. The floor and interior walls of any balcony, terrace or patio of a Unit shall be maintained by the unit owner at such unit owner's expense.
4. Within and without the Unit, not to paint or otherwise decorate or change the appearance of any exterior portion of the building, including balconies, patios or terraces, or any stucco portion of the Condominium.
5. To promptly report to the Association any defects or need for repairs, the responsibility for the remedy of which is that of the Association.
6. No unit owner, other than the Developer, shall make any alterations in the portions of the Condominium which are to be maintained by the Association, or remove any portion thereof or make any additions thereto or do any work which would jeopardize the safety or soundness of the building or impair any easement, without first obtaining approval from the Board of Directors of the Association.

LEOPOLD, KORN & LEOPOLD, P.A.

20801 Biscayne Boulevard, Suite 501, Aventura, FL 33180 Telephone: 305-935-3500

I:\work\CONDO\Hamptons@Metro\CondoDocs\05D.Declaration.wpd

8

C. Alteration and Improvement of Common Elements -- There shall be no material alterations or substantial additions to the common elements, except as the same are authorized by the Board of Directors and ratified by the affirmative vote of members holding not less than 66-2/3% of the total votes of the Association.

D. Alteration of Unit. No owner of a Unit shall make or cause to be made any structural modifications or alterations or replacements in unit owner's Unit, or in the exterior doors of unit owner's Unit, or in the water, gas, electrical, plumbing, air-conditioning equipment or utilities therein, without the consent of the Board of Directors of the Association, which consent may be withheld in the event the Board of Directors determines that such structural alteration, modification or replacement would in any manner endanger the structural soundness of the building. If the modification, alteration or replacement desired by an owner of a Unit involves the removal of any permanent interior partition, the Board of Directors may permit same if the same is not a load-bearing partition and if the same does not interfere with any common utility source. A unit owner making or causing to be made any structural modification, alteration or replacement to unit owner's Unit agrees, and shall be deemed to have agreed, to hold the Association and all other unit owners harmless from any liability arising therefrom. No unit owner shall cause any improvements or changes to be made to the exterior of the Condominium including, but not limited to, painting, installation of electrical wires, television antennae, or air conditioning units which may protrude through the walls or roof of the building, or in any manner change the appearance of the exterior of the building or any portion of the building not totally within each Unit, without consent of the Board of Directors. No unit owner, other than the Developer and/or the agents of the Developer, or any other person shall install upon the roof or exterior of the building or upon the common elements of the Condominium, any television antennae, radio antennae, electric, electronic, electro-mechanical or other communications device, decorative item or affixed furnishing, without the consent of the Board of Directors.

E. Liability of Unit Owner. Should a unit owner undertake unauthorized additions and modifications to the unit owner's Unit, or refuse to make repairs as required, or should a unit owner cause damage to the Condominium Property, the Association shall have the right to avail itself of the remedies set forth in Section 718.303(1) and (3), Florida Statutes, which remedies include the levy of a reasonable fine, an action for damages or an action for injunctive relief.

F. Insurance Proceeds. Whenever any maintenance, replacement and repair of any items for which the owner of a Unit is responsible is made necessary by any loss covered by insurance maintained by the Association, the proceeds of the insurance received by the Association, or by the Insurance Trustee, shall be used for the purpose of accomplishing such maintenance, repair or replacement. The unit owner shall be required to pay all of the costs thereof that exceed the amount of the insurance proceeds.

XI. ENFORCEMENT OF MAINTENANCE

In the event the owner of a Unit fails to maintain the Unit and the appurtenances thereto, as required above, the Association, the Developer, or any other unit owner shall have the right to proceed in a court of equity to seek compliance with the foregoing provisions.

Further, in the event a unit owner violates any of the provisions of Article X above, the Developer and/or the Association shall have the right to take any and all such lawful steps as may be necessary to remedy such violation.

XII. COMMON EXPENSES

A. Common expenses shall include expenses of the operation, maintenance, repair or replacement of the common elements, costs of carrying out the powers and duties of the Association and any other expenses designated as common expenses by the Association.

B. Common expenses shall include all costs of electricity for the common elements, water (including the submetering thereof, if applicable), gas, trash and garbage collection and sewage service for the Condominium.

LEOPOLD, KORN & LEOPOLD, P.A.

20801 Biscayne Boulevard, Suite 501, Aventura, FL 33180 Telephone: 305-935-3500

I:\work\CONDO\Hamptons@Metro\CondoDocs\05D.Declaration.wpd

C. Common expenses shall be shared by each Unit in accordance with each Unit's respective interests in the common elements and in the common surplus, as set forth in Exhibit "C". The foregoing ratio of sharing common expenses and assessments shall remain, regardless of the purchase price of the Units or their locations.

XIII. ASSESSMENTS; LIABILITY, LIEN AND PRIORITY; INTEREST; COLLECTION

A. The Association, through its Board of Directors, shall have the power to fix and determine from time to time, a budget necessary to provide for the common expenses of the Condominium. A unit owner, regardless of how title is acquired, shall be liable for all assessments coming due while such unit owner is the owner of a Unit. In addition, the purchaser of a Unit shall be jointly and severally liable with the seller of such Unit for all unpaid assessments against the Unit being conveyed, up to the time of such conveyance.

B. The Board of Directors shall adopt a Budget for the Association during the month preceding the fiscal year wherein the Budget will take effect, which Budget shall include a schedule of assessments to be paid by the unit owners.

C. Each unit owner shall be responsible for the payment of the assessments imposed against the unit owner's Unit in an amount equal to the percentage of responsibility for payment of common expenses set forth in Exhibit "C" attached hereto.

D. Regular assessments shall be paid by the unit owners on a monthly basis payable on the first day of each and every month.

E. Should the Association, through its Board of Directors, at any time determine that the assessments made are not sufficient to pay the common expenses and in the event of emergencies, the Board of Directors shall have the authority to levy and collect additional and/or special assessments to meet such needs of the Association.

F. The Board of Directors of the Association, in assessing for common expenses, shall (unless waived or reduced pursuant to applicable law) include therein a sum to be collected and maintained as a reserve fund for capital expenditures and deferred maintenance. These accounts shall include, but are not limited to, roof replacement, building painting and pavement resurfacing, regardless of the amount of deferred maintenance expense or replacement cost and for any other item for which the deferred maintenance expense or replacement cost exceeds \$10,000.00. All reserve funds, and any interest accruing thereon, shall remain in the reserve account for authorized reserve expenditures, unless the use of reserve funds for other purposes is approved in advance by a majority vote at a duly called meeting of the Association.

G. The Board of Directors of the Association, in assessing for common expenses, may include therein a sum to be collected and maintained as a general operating reserve which shall be used to provide a measure of financial security during periods of stress. Such sums may be used to meet deficiencies from time to time existing as a result of delinquent payment of assessments by unit owners or as a result of emergencies.

H. All monies collected by the Association from assessments imposed against unit owners in this Condominium shall, unless the same is collected for the benefit of others, be the separate property of the Association. Such monies may be applied by the Association to the payment of any expense of operating and managing the Condominium Property, or to the proper undertaking of all acts and duties imposed upon it by virtue of the provisions of this Declaration. All monies received from assessments imposed against unit owners in this Condominium shall be maintained separately in the name of the Association. Reserve and operating funds of the Association shall not be commingled, unless combined for investment purposes. However, if combined, such funds shall be accounted for separately and the combined account balance may not, at any time, be less than the amount identified as reserve funds in the combined accounts. All monies received by the Association from assessments imposed against unit owners in this Condominium shall be held for the benefit of the unit owners in this Condominium and may not be expended for the benefit of any other condominium. No unit owner shall have the right to assign, hypothecate, pledge or in any manner

LEOPOLD, KORN & LEOPOLD, P.A.

20801 Biscayne Boulevard, Suite 501, Aventura, FL 33180 Telephone: 305-935-3500

I:\work\CONDO\Hamptons\Metro\CondoDocs\05D.Declaration.wpd

transfer his interest therein, except as an appurtenance to his Unit. Such funds shall not be subject to attachment or levy by a creditor or judgment creditor of a unit owner. When the owner of a Unit shall cease to be a member of the Association, by the divestment of his ownership of such Unit by whatever means, the Association shall not be required to account to such owner for any share of the funds or assets of the Association.

I. Liability for assessments may not be avoided by abandonment of a Unit, or by waiver of the use of any common elements or other property which a unit owner is entitled to use or enjoy.

J. Assessments not paid within five (5) days of when due shall bear interest from the date when due until paid at the rate of eighteen percent (18.00%) per annum. Additionally, the failure to pay any assessment within five (5) days from the date due shall entitle the Association to levy an administrative late fee, in addition to interest upon the delinquent assessment, in an amount not to exceed the greater of \$25.00 or five percent (5.00%) of each installment of the delinquent assessment, said administrative late fee to be imposed against the delinquent unit owner for each thirty (30) day period that the assessment remains delinquent. Payments made shall be applied to interest and administrative late fees first and then to the delinquent assessment. The Association shall furnish to any Institutional Mortgagee, upon its request, written notification of any default in assessment payments of the unit owner whose Unit is encumbered by the Institutional Mortgage.

K. The Association is hereby granted a lien on each Unit, which lien shall secure the payment of all assessments, interest thereon, and reasonable attorneys' fees incurred as an incident to the enforcement of said lien. Notwithstanding anything to the contrary which may be contained herein, no fine shall become a lien against a Unit. The lien shall be effective, have priority and be collected as provided by the Act.

L. Liens for assessments may be foreclosed by suit brought in the name of the Association in like manner as a foreclosure of a mortgage on real property, as more fully set forth in the Act. The Association may bid at any sale and apply as a cash credit against its bid all sums due the Association covered by the lien being enforced. In any suit for the foreclosure of said lien, the Association, provided the unit owner has remained in possession of the Unit, shall be entitled to petition a court of competent jurisdiction for payment of a reasonable rental from the owner of such Unit from the date on which the payment of any assessment or installment thereof became delinquent, and shall be entitled to the appointment of a receiver for said Unit.

M. The liability of a first mortgagee or its successors or assignees who acquire title to a Unit by foreclosure or by deed in lieu of foreclosure for the unpaid assessments that became due prior to the mortgagee's acquisition of title is limited to the lesser of:

1. The Unit's unpaid common expenses and regular periodic assessments which accrued or came due during the six (6) months immediately preceding the acquisition of title and for which payment in full has not yet been received by the Association; or

2. One percent (1%) of the original mortgage debt. The provisions of this paragraph shall not apply unless the first mortgagee joined the Association as a defendant in the foreclosure action. Joinder of the Association is not required, if, on the date the complaint is filed, the Association was dissolved or did not maintain an office or agent for service of process at a location which was known to or reasonably discoverable by the mortgagee.

XIV. MAINTENANCE GUARANTEE

During the period commencing with the date of the recordation of this Declaration of Condominium among the Public Records of Orange County, Florida and continuing until the earlier of: (i) one (1) year from the date thereof; or (ii) the date that an Amendment to this Declaration of Condominium is recorded among the Public Records of Orange County, Florida submitting Phase Two to condominium ownership as part and parcel of this Condominium; or (iii) the date on which control of the Board of Directors of the Association is turned over to unit owners other than the Developer (the "Initial Guarantee Expiration Date"), the Developer shall not be obligated to pay the share of common expenses attributable to the Units that it owns

LEOPOLD, KORN & LEOPOLD, P.A.

20801 Biscayne Boulevard, Suite 501, Aventura, FL 33180 Telephone: 305-935-3500

I:\work\CONDO\Hamptons@Metro\CondoDocs\05D.Declaration.wpd

in the Condominium, provided that such Units continue to be offered for sale by the Developer and provided that the regular monthly assessments for common expenses imposed on each unit owner other than the Developer shall not increase during such period (the "Guarantee Period") over the amounts set forth within the Maintenance Guarantee Schedule attached to this Declaration of Condominium as Exhibit "F" and provided further that the Developer shall be obligated to pay any amount of common expenses actually incurred during the Guarantee Period not produced by the assessments at the guaranteed level. For the purpose of this Article, only regular periodic assessments for common expenses as provided for within this Declaration of Condominium and within the Estimated Operating Budget adopted by the Association shall be utilized for the payment of common expenses during any period in which the Developer is excused. Accordingly, no funds which are receivable from purchasers of Units or from unit owners and which are payable to the Association, including capital contributions or start up funds collected from purchasers of Units at each closing, may be utilized for payment of such expenses during the Initial Guarantee Period or during any Additional Guarantee Period. Prior to the Initial Guarantee Expiration Date, the Developer shall have the option of extending the Guarantee Period for one (1) or more additional periods, of one (1) year each (an "Additional Guarantee Period") as provided in Florida Statutes, Section 718.116(9). During an Additional Guarantee Period, if any, the Developer guarantees that regular monthly assessments for common expenses imposed on each unit owner other than the Developer shall not be greater than the amounts set forth above.

Furthermore, during an Additional Guarantee Period, if any, the Developer shall be obligated to pay any amount of common expenses actually incurred during such Additional Guarantee Period not produced by the assessments at the guaranteed level. The Developer shall be deemed to have automatically extended the Guarantee Period, by an Additional Guarantee Period, unless the Developer notifies the Board of Directors of the Association, in writing, of its election not to extend the Guarantee Period for an Additional Guarantee Period. The Developer may also extend the Guarantee Period for a definite period of time by written agreement entered into with a majority of non-Developer unit owners. Notwithstanding the foregoing, if the Developer-controlled Association has maintained all insurance coverages required by Section 718.111(11)(a), Florida Statutes, the common expenses incurred during the Guarantee Period or during any Additional Guarantee Period resulting from a natural disaster or from an act of God, which are not covered by insurance proceeds from the insurance coverages maintained by the Association, may be assessed against all unit owners owning Units on the date of such natural disaster or act of God occurring during the same Guarantee Period, and their successors and assigns, including the Developer with respect to Units owned by the Developer. In the event of such assessment, all Units shall be assessed in accordance with their respective ownership interest in the common elements as set forth within Exhibit "C" attached to this Declaration of Condominium.

In the event an Amendment (the "Amendment") to this Declaration of Condominium is recorded among the Public Records of Orange County, Florida submitting Phase Two to condominium ownership as part and parcel of this Condominium then, during the period commencing with the date of the recordation of the Amendment among the Public Records of Orange County, Florida and continuing until the earlier of: (i) one (1) year from the date thereof; or (ii) the date on which control of the Board of Directors of the Association is turned over to unit owners other than the Developer (the "Initial Guarantee Expiration Date"), the Developer shall not be obligated to pay the share of common expenses attributable to the Units that it owns in the Condominium, provided that such Units continue to be offered for sale by the Developer and provided that the regular monthly assessments for common expenses imposed on each unit owner other than the Developer shall not increase during such period (the "Guarantee Period") over the amounts set forth within the Maintenance Guarantee Schedule attached to this Declaration of Condominium as Exhibit "F" and provided further that the Developer shall be obligated to pay any amount of common expenses actually incurred during the Guarantee Period not produced by the assessments at the guaranteed amount. For the purpose of this Article, only regular periodic assessments for common expenses as provided for within this Declaration of Condominium and within the Estimated Operating Budget adopted by the Association shall be utilized for the payment of common expenses during any period in which the Developer is excused. Accordingly, no funds which are receivable from purchasers of Units or from unit owners and which are payable to the Association, including capital contributions or start up funds collected from purchasers of Units at each closing, may be utilized for payment of such expenses during the Initial Guarantee Period or during any Additional Guarantee Period. Prior to the Initial Guarantee Expiration Date, the Developer shall

LEOPOLD, KORN & LEOPOLD, P.A.

2801 Biscayne Boulevard, Suite 501, Aventura, FL 33180 Telephone: 305-935-3500

have the option of extending the Guarantee Period for one (1) or more additional periods, of one (1) year each (an "Additional Guarantee Period") as provided in Florida Statutes, Section 718.116(9). During an Additional Guarantee Period, if any, the Developer guarantees that regular monthly assessments for common expenses imposed on each unit owner other than the Developer shall not be greater than the amounts set forth above.

Furthermore, during an Additional Guarantee Period, if any, the Developer shall be obligated to pay any amount of common expenses actually incurred during such Additional Guarantee Period not produced by the assessments at the guaranteed amount. The Developer shall be deemed to have automatically extended the Guarantee Period, by an Additional Guarantee Period, unless the Developer notifies the Board of Directors of the Association, in writing, of its election not to extend the Guarantee Period for an Additional Guarantee Period. The Developer may also extend the Guarantee Period for a definite period of time by written agreement entered into with a majority of non-Developer unit owners. Notwithstanding the foregoing, if the Developer-controlled Association has maintained all insurance coverages required by Section 718.111(11)(a), Florida Statutes, the common expenses incurred during the Initial Guarantee Period or during any Additional Guarantee Period resulting from a natural disaster or from an act of God occurring during the same Guarantee Period, which are not covered by insurance proceeds from the insurance coverages maintained by the Association, may be assessed against all unit owners owning Units on the date of such natural disaster or act of God occurring during the same Guarantee Period, and their successors and assigns, including the Developer with respect to Units owned by the Developer. In the event of such assessment, all Units shall be assessed in accordance with their respective ownership interest in the common elements as set forth within Exhibit "C" attached to this Declaration of Condominium.

XV. LIMITATION OF LIABILITY

A. The liability of the owner of a Unit for common expenses shall be limited to the amounts for which such unit owner is assessed from time to time in accordance with this Declaration and the By-Laws (including any interest, penalties, costs or fees provided for therein in the event of delinquency).

B. The owner of a Unit may be personally liable for acts or omissions of the Association in relation to the use of the common elements, but only to the extent of such unit owner's pro rata share of that liability in the same percentage as such unit owner's interest in the common elements, and then in no event shall such liability exceed the value of the unit owner's Unit.

XVI. LIENS

A. Unless a unit owner has expressly requested or consented to work being performed or materials being furnished to unit owner's Unit, such furnishing of labor or materials may not be the basis for the filing of a mechanic's lien against the unit owner's Unit. No labor performed or materials furnished to the common elements shall be the basis for the filing of a lien thereon unless authorized by the Association, in which event same may be the basis for the filing of a lien against all Units in the proportions for which the Units are liable for common expenses.

B. In the event a lien against two or more Units becomes effective, each unit owner thereof may relieve his Unit of the lien by paying the proportionate amount attributable to unit owner's Unit. Upon such payment, it shall be the duty of the lienor to release the lien of record against such Unit.

XVII. EASEMENTS

Each of the following easements is a covenant running with the land of the Condominium, to-wit:

A. Utility Services; Drainage -- Easements are reserved under, through, across and over the Condominium Property as may be required for utility services and drainage in order to serve the Condominium. A unit owner shall do nothing within or outside unit owner's Unit that interferes with or impairs the utility services and cable television services using these easements. The Association or its designee shall have a right of access to each Unit to maintain, repair or replace the telephone wiring,

LEOPOLD, KORN & LEOPOLD, P.A.

20801 Biscayne Boulevard, Suite 501, Aventura, FL 33180 Telephone: 305-935-3500

E:\work\CONDO\Hamptons\Metro\CondoDocs\05D.Declaration.wpd

13

telephone lines, pipes, wires, ducts, vents, cables, conduits and other utility or other service facilities and common elements contained in the Unit or elsewhere in the Condominium Property, and to remove any improvements interfering with or impairing the utility services or easements herein reserved; provided that such right of access shall not unreasonably interfere with the unit owner's permitted use of the Unit, and entry shall be made on not less than one day's notice, except in the event of an emergency.

B. Traffic -- An easement shall exist for pedestrian traffic over, through and across all sidewalks, driveways, paths, walks, halls, lobbies (if any), elevators (if any), center cores, and other portions of the common elements as may be from time to time intended and designated for such purpose and use; and for vehicular and pedestrian traffic over, through and across such portions of the common elements and limited common elements as may, from time to time, be paved and intended for such purpose; and such easements shall be for the use and benefit of unit owners, lessees, Institutional Mortgagees, and those claiming by, through or under the aforesaid.

C. Easement for Unintentional and Non-Negligent Encroachments -- If a Unit shall encroach upon any common element, limited common element or upon any other Unit, by reason of original construction or by reason of the non-negligent or non-purposeful act of the unit owner or the Developer, then an easement appurtenant to such encroaching Unit, to the extent of such encroachment, shall exist so long as such encroachment shall exist. If any common element or limited common element shall encroach upon any Unit by reason of original construction or by reason of the non-purposeful or non-negligent act of the Association or the Developer, then an easement appurtenant to such common element or limited common element, to the extent of such encroachment, shall exist so long as such encroachment shall exist.

D. Support -- The Developer and the Association hereby grant to each other and to their respective heirs, successors, and assigns, and to all third party beneficiaries, including unit owners, lessees, guests, invitees, servants and employees, the right of support for all structures on any portion of the real property of the Condominium.

E. Additional Easements -- The Developer (as long as the Developer holds at least one Unit in the Condominium for sale in the ordinary course of business) and the Association shall each have the right to grant to owners and users of property which is contiguous to the Condominium Property, easements upon, under, over and across the common elements of the Condominium for purposes of use, ingress, egress and access; provided, however, that the recipients of such easements shall pay, or cause to be paid, a pro rata portion of the expenses associated with ownership, operation and use of the common elements. In addition, the Association shall have the right to grant such additional electric, telephone, gas or other utility easements, and to relocate any existing easements in any portion of the Condominium Property, and to grant access easements and relocate any existing access easements in any portion of the Condominium Property, as the Association shall deem necessary or desirable for the proper operation and maintenance of the improvements, or any portion thereof, or for the general health or welfare of the unit owners, or for the purpose of carrying out any provisions of this Declaration; provided that such easements or the relocation of existing easements will not prevent or unreasonably interfere with the use of the Units for their intended purposes.

F. All easements, of whatever kind or character, whether heretofore or hereafter created, shall constitute a covenant running with the land, shall survive the termination of this Condominium, and, notwithstanding any other provisions of this Declaration, may not be substantially amended or revoked in a way which would unreasonably interfere with the proper and intended use and purpose of any such easement. The unit owners do hereby designate the Association as their lawful attorney-in-fact, coupled with an interest, to execute any and all instruments on their behalf for the purpose of creating all such easements as are contemplated by the provisions hereof.

XVIII. OBLIGATIONS OF UNIT OWNERS

In addition to the other obligations and duties heretofore set out in this Declaration, each unit owner shall:

A. Promptly pay all assessments, regular and special, levied by the Association.

LEOPOLD, KORN & LEOPOLD, P.A.
20801 Biscayne Boulevard, Suite 501, Aventura, FL 33180 Telephone: 305-935-3500

B. Maintain in good condition and repair unit owner's Unit and the limited common elements appurtenant thereto and maintain and repair the fixtures therein and pay for any utilities which are separately metered to unit owner's Unit.

C. Not permit or suffer anything to be done or kept in unit owner's Unit which will increase the insurance rates on unit owner's Unit, or the common elements, or which will obstruct or interfere with the rights of other unit owners or annoy them by unreasonable noises or otherwise; nor shall a unit owner commit or permit any nuisance or any immoral or illegal act in unit owner's Unit or on the common elements.

D. Conform to and abide by the By-Laws and such rules and regulations which may be adopted in writing, from time to time, by the Board of Directors of the Association and see that all persons using unit owner's Unit by, through or under the unit owner do likewise.

E. Make no alteration, decoration, repair, replacement or change to the common elements or to any outside or exterior portion of the Condominium, except as set forth herein.

F. Exhibit no sign, advertisement or notice of any type on the common elements or on unit owner's Unit except as may be approved by the Association. The prohibitions contained in this subparagraph shall not be applicable to the Developer and/or to agents of the Developer.

G. Make no repairs to any plumbing or electrical wiring, except within a Unit. Plumbing and electrical repairs within a Unit shall be the financial obligation of the owner of the Unit and shall be paid for forthwith. The Association shall pay for and be responsible for plumbing repairs and electrical wiring within the common elements.

H. Pay all ad valorem taxes attributable to the unit owner's Unit to the appropriate taxing authority having jurisdiction over the unit owner's Unit. For the purposes of ad valorem taxation, the interest of the unit owner in unit owner's Unit and in the common elements appurtenant thereto shall be considered as a Unit.

XIX. INSURANCE

A. **Liability Insurance** -- The Board of Directors of the Association shall utilize due diligence to obtain public liability insurance, directors' and officers' liability insurance and property damage insurance covering all real property owned by the Association and all of the common elements of the Condominium (not including floor coverings, wall coverings or ceiling coverings), and insuring the Association, all unit owners and all Institutional Mortgagees, as it and their interests may appear, in such amounts as the Board of Directors may determine from time to time, provided that the minimum amount of coverage shall, to the extent such coverage is available, be at least \$1,000,000.00 per occurrence combined single limit bodily injury and property damage. Said insurance coverage shall include, but not be limited to, water damage, legal liability, hired automobile, non-owned automobile and all premises and operations. All liability insurance shall contain a cross-liability endorsement to cover the liability of all the unit owners, as a group, to any one unit owner. Premiums for the payment of such insurance shall be paid by the Association and charged as a common expense.

B. **Casualty Insurance - Purchase of Insurance** -- The Association shall obtain "all risk" insurance, flood insurance and vandalism and malicious mischief insurance, insuring all of the insurable improvements within the Condominium (except for floor coverings, wall coverings and/or ceiling coverings), including personal property owned by the Association, in and for the interest of the Association, all unit owners and Institutional Mortgagees, as their interests may appear, with a company acceptable to the standards set by the Board of Directors of the Association, in an amount equal to the maximum insurable replacement value, as determined annually. The premiums for such coverage and other expenses in connection with said insurance placement shall be paid by the Association and charged as a common expense. The company or companies with whom the Association shall place its insurance coverage, as provided in this Declaration, must be good and responsible companies, authorized to do business in the State of Florida. Insurance shall be obtained from companies whose ratings meet the financial and policy holder's standards of the

LEOPOLD, KORN & LEOPOLD, P.A.

20801 Biscayne Boulevard, Suite 501, Aventura, FL 33180 Telephone: 305-935-3500

Institutional Mortgagee having the highest dollar value of mortgages encumbering Units in the Condominium, which Institutional Mortgagee shall also have the right to approve the amounts of insurance coverage and the forms utilized by the insurance company furnishing the insurance.

C. Loss Payable Provisions -- Insurance Trustee -- All policies purchased by the Association shall be for the benefit of the Association, all unit owners and their mortgagees, as their interests may appear. Said policies shall provide that all insurance proceeds payable on account of loss or damage shall be payable to any banking institution having trust powers and doing business in the State of Florida (the "Insurance Trustee"). The Insurance Trustee shall not be liable for the payment of premiums, nor for the renewal or the sufficiency of policies, nor for the failure to collect any insurance proceeds, nor for the form or content of the policies. The sole duty of the Insurance Trustee shall be to receive such proceeds as are paid and to hold the same in trust for the purposes elsewhere stated herein, and for the benefit of the Association, the unit owners and their respective mortgagees (sometimes hereinafter collectively referred to as the "beneficial owners"), in the following shares, but such shares need not be set forth upon the records of the Insurance Trustee:

1. Common Elements -- Proceeds on account of damage to common elements shall be an undivided share for each unit owner, such share being the same as the undivided share in the common elements appurtenant to unit owner's Unit.

2. Units -- Proceeds on account of Units shall be in the following undivided shares:

a. Partial destruction, when Units are to be repaired and restored for the owners of the damaged Units, in proportion to the cost of repairing the damage suffered by each unit owner.

b. Total destruction of Condominium improvements, or where "very substantial" damage occurs and the Condominium improvements are not to be restored, as provided hereafter in this Article for the owners of all Units, each unit owner's share being in proportion to unit owner's share in the common elements appurtenant to unit owner's Unit.

3. Mortgagees -- In the event an Institutional Mortgagee encumbers a Unit, the share of the unit owner shall be held in trust for the particular Institutional Mortgagee and the unit owner, as their interests may appear; provided, however, that no mortgagee, other than the Institutional Mortgagee having the highest dollar indebtedness secured by mortgages encumbering Units in the Condominium, shall have any right to determine or participate in the determination as to whether or not any damaged property shall be reconstructed or repaired.

D. Distribution of Proceeds -- Proceeds of insurance policies received by the Insurance Trustee shall be distributed to or for the benefit of the beneficial owners and expended or disbursed after first paying or making provision for the payment of the expenses of the Insurance Trustee, in the following manner:

1. Reconstruction or Repair -- If the damage for which the proceeds were paid is to be repaired and restored, the remaining proceeds shall be paid to defray the cost thereof, as elsewhere provided. Any proceeds remaining after defraying such costs shall be distributed to the beneficial owners, all remittances to unit owners and their mortgagees being payable jointly to them. This is a covenant for the benefit of any mortgagee of a Unit and may be enforced by any mortgagee. Said remittance shall be made solely to an Institutional Mortgagee, when requested by such Institutional Mortgagee, whose mortgage provides that it has the right to require application of the insurance proceeds to the payment or reduction of its mortgage debt.

2. Failure to Reconstruct or Repair -- If the damage for which the proceeds were paid shall not be repaired and restored, any proceeds remaining after defraying such costs shall be distributed to the beneficial owners, all remittances to unit owners and their mortgagees being payable jointly to them. This is a covenant for the benefit of any mortgagee of a Unit and may be enforced by any mortgagee. Said remittance shall be made solely to an Institutional Mortgagee, when requested by such Institutional Mortgagee, whose mortgage provides that it has the right to require application of the insurance proceeds

LEOPOLD, KORN & LEOPOLD, P.A.

20801 Biscayne Boulevard, Suite 501, Aventura, FL 33180 Telephone: 305-935-3500

I:\work\CONDO\Hamptons@Metro\CondoDocs\05D.Declaration.wpd

16

to the payment or reduction of its mortgage debt. In the event of the loss or damage to personal property belonging to the Association, and should the Board of Directors of the Association determine not to replace such personal property as may be lost or damaged, the proceeds shall be disbursed to the beneficial owners as surplus in the manner elsewhere stated.

3. Certificate -- In making distribution to unit owners and their mortgagees, the Insurance Trustee may rely upon a certificate of the Association, executed by the President (or Vice-President) and Secretary of the Association, as to the names of the unit owners and their respective shares of distribution. Upon request of the Insurance Trustee, the Association forthwith shall deliver such certificate. In addition, the Insurance Trustee may rely on such certificate as to whether or not the damaged property is to be repaired and restored and as to the payee and the amount to be paid from said proceeds.

E. Loss Within a Single Unit -- If loss shall occur within a single Unit or Units, without damage to the common elements, the insurance proceeds shall be distributed to the affected unit owner(s), remittance by the Insurance Trustee to unit owners and their mortgagees being payable jointly to them. This is a covenant for the benefit of any mortgagee of a Unit and may be enforced by any mortgagee. Said remittance shall be made solely to an Institutional Mortgagee, when requested by such Institutional Mortgagee, whose mortgage provides that it has the right to require application of the insurance proceeds to the payment or reduction of its mortgage debt. The unit owner shall thereupon be fully responsible for the restoration of the Unit.

F. Loss Less Than "Very Substantial" -- Where a loss or damage occurs to more than one Unit and/or to the common elements, or to any Unit or Units and the common elements, but said loss is less than "very substantial" (as hereinafter defined), it shall be obligatory upon the Association and the unit owners to repair, restore and rebuild the damage caused by said loss. Where such loss or damage is less than "very substantial":

1. The Board of Directors of the Association shall promptly obtain reliable and detailed estimates of the cost of repairing and restoration.

2. If the damage or loss is limited to the common elements, with minimum or no damage or loss to any individual Unit, and if such damage or loss to the common elements is less than \$3,000.00, the insurance proceeds shall be endorsed by the Insurance Trustee over to the Association, and the Association shall promptly contract for the repair and restoration of the damage.

3. If the damage or loss involves individual Units encumbered by Institutional Mortgages, as well as to the common elements, or if the damage is limited to the common elements alone but is in excess of \$3,000.00, the insurance proceeds shall be disbursed by the Insurance Trustee for the repair and restoration of the property upon the written direction and approval of the Association; provided, however, that upon the request of an Institutional Mortgagee, the written approval shall also be required of the Institutional Mortgagee having the highest dollar indebtedness secured by mortgages encumbering Units in the Condominium. Should written approval be required, as aforesaid, it shall be said Institutional Mortgagee's duty to give written notice thereof to the Insurance Trustee. The Insurance Trustee may rely upon the certificate of the Association and the aforesaid Institutional Mortgagee, if said Institutional Mortgagee's written approval is required, as to the payee and the amount to be paid from said proceeds. All payees shall deliver paid bills and waivers of mechanic's liens to the Insurance Trustee and execute any affidavit required by law or by the Association or by the aforesaid Institutional Mortgagee. In addition to the foregoing, the Institutional Mortgagee whose approval may be required, as aforesaid, shall have the right to require the general contractor performing the reconstruction to obtain a performance and payment bond in an amount and with a bonding company authorized to do business in the State of Florida, which are acceptable to said mortgagee.

4. Subject to the foregoing, the Board of Directors of the Association shall have the right and obligation to negotiate and contract for the repair and restoration of the Condominium Property.

LEOPOLD, KORN & LEOPOLD, P.A.

20801 Biscayne Boulevard, Suite 501, Aventura, FL 33180 Telephone: 305-935-3500

5. If the net proceeds of the insurance are insufficient to pay for the estimated cost of restoration and repair (or for the actual cost thereof if the work has actually been done), the Board of Directors shall promptly, upon determination of the deficiency, levy a special assessment against all Units in proportion to each Unit's share in the common elements (regardless of whether all of the common elements are affected), for that portion of the deficiency as is attributable to the cost of restoration of the common elements. If any portion of the deficiency is attributable to a specifically damaged Unit or to specifically damaged Units, then the Board of Directors may impose a charge (the "Charge") against such individual Unit(s) in an amount equal to the allocable portion of the deficiency as may be attributable to the cost of restoration of the common elements. However, if the Board of Directors finds that it cannot determine with reasonable certainty the portion of the deficiency attributable to specific individually damaged Unit(s), then the Board of Directors shall levy the charge for the total deficiency as a special assessment against all of the Units in proportion to each Unit's share in the common elements, just as though all of said damage had occurred in the common elements. The special assessment funds and/or funds in payment of the Charge shall be delivered by the Association to the Insurance Trustee and shall be added by the Insurance Trustee to the proceeds available for the repair and restoration of the Condominium Property.

6. In the event the insurance proceeds are sufficient to pay for the cost of restoration and repair, or in the event the insurance proceeds are insufficient but additional funds are raised by special assessments within ninety (90) days after the casualty, so that sufficient funds are on hand to fully pay for such restoration and repair, then no mortgagee shall have the right to require the application of insurance proceeds to the payment of its mortgage; provided however, that this provision may be waived by the Board of Directors in favor of any Institutional Mortgagee upon request therefor at any time.

G. "Very Substantial" Damage -- As used in this Declaration, or in any other context dealing with this Condominium, the term "very substantial" damage shall mean loss or damage whereby 75% or more of the total unit space in the Condominium is rendered untenable, in the sole discretion of the Board of Directors, or loss or damage whereby 75% or more of the total amount of insurance coverage placed becomes payable. Should such "very substantial" damage occur, then:

1. The Board of Directors of the Association shall promptly obtain reliable and detailed estimates of the cost of repair and restoration thereof and the net amount of insurance proceeds available for restoration and repair.

2. Thereupon, a special meeting of the members of the Association shall be called by the Board of Directors of the Association, to be held not later than 60 days after the casualty, to determine the wishes of the members of the Association with reference to abandonment of the Condominium project, subject to the following:

a. If the net insurance proceeds available for restoration and repair, together with the funds advanced by unit owners to replace insurance proceeds paid over to Institutional Mortgagees, are sufficient to cover the cost thereof, so that no special assessment is required, then the Condominium Property shall be restored and repaired, unless members holding not less than 66-2/3% of the total votes of the Association shall vote to abandon the Condominium project, in which event the Condominium Property shall be removed from the provisions of the Act, in accordance with Section 718.117 of the Act.

b. If the net insurance proceeds available for restoration and repair, together with funds advanced by unit owners to replace insurance proceeds paid over to Institutional Mortgagees, are not sufficient to cover the cost thereof, so that a special assessment will be required, then if members holding in excess of 33-1/3% of the total votes of the Association vote against such special assessment, the Condominium shall be abandoned and the Condominium Property shall be removed from the provisions of the Act in accordance with Section 718.117 of the Act. In the event members holding not less than 66-2/3% of the total votes of the Association vote in favor of a special assessment, the Association shall immediately levy such special assessment and, thereupon, the Association shall proceed to negotiate and contract for such repairs. The special assessment funds shall be delivered by the Association to the Insurance Trustee and shall be added by said Insurance Trustee to the proceeds available for the repair and restoration of the Condominium Property. The proceeds shall be disbursed by the Insurance Trustee for the repair and restoration

LEOPOLD, KORN & LEOPOLD, P.A.

20801 Biscayne Boulevard, Suite 501, Aventura, FL 33180 Telephone: 305-935-3500

of the Condominium Property, as provided in Paragraph D of this Article. To the extent that any insurance proceeds are paid over to any mortgagee, and in the event it is determined not to abandon the Condominium Project and to vote a special assessment, then the affected unit owner shall be obligated to replenish the funds so paid over to the unit owner's mortgagee.

c. In the event any dispute shall arise as to whether or not "very substantial" damage has occurred, it is agreed that a determination made by the Board of Directors of the Association shall be binding upon all unit owners.

H. Surplus -- It shall be presumed that the first monies disbursed in payment of costs of repair and restoration shall be from the insurance proceeds; and if there is a balance remaining in the funds held by the Insurance Trustee after the payment of all costs of the repair and restoration, such balance may be retained as a reserve, or wholly or partly distributed, at the discretion of the Board of Directors of the Association, unless the Institutional Mortgagee having the highest dollar indebtedness secured by mortgages encumbering Units in the Condominium shall require distribution. In the event of distribution, then the Insurance Trustee shall distribute any such balance to the beneficial owners of the fund in the manner elsewhere stated.

I. Plans and Specifications -- Any repair and restoration must be substantially in accordance with the plans and specifications for the original building, or as the building was last constructed, or according to the plans approved by the Board of Directors of the Association, which approval shall not be unreasonably withheld. If any material or substantial change is contemplated, the approval of all Institutional Mortgagees shall also be required. The Insurance Trustee shall not be obligated or required to inquire into or determine any matters concerning the plans or specifications of any repairs, restoration or rebuilding.

J. Association's Power to Compromise Claim -- The Association is hereby irrevocably appointed agent for each unit owner for the purpose of compromising and settling claims arising under insurance policies purchased by the Association, and to execute and deliver releases therefor upon the payment of claims.

K. Workmen's Compensation -- To the extent available, a workmen's compensation policy shall be obtained by the Association to meet the requirements of law. Such policy shall have a minimum of \$500,000.00 Employer's Liability Coverage. In addition, the Association shall obtain such other insurance coverages as the Association shall reasonably determine is necessary for the unit owners and the Condominium.

L. Insurance on Individual Unit -- Each individual unit owner shall purchase at unit owner's expense, liability insurance to cover accidents occurring within unit owner's Unit, and shall purchase insurance upon unit owner's personal property and such insurance, where applicable, shall contain waiver of subrogation, if available.

M. Waiver of Subrogation -- If available, and where applicable, the Association shall endeavor to obtain policies which provide that the insurance company waives its right of subrogation as to any claims against unit owners, the Association and their respective servants, agents and guests. Each unit owner and the Association hereby agrees to waive any claim against each other and against other unit owners for loss or damage for which insurance hereunder is carried, to the extent that the coverage is adequate to compensate for the loss, where the insurer has waived its rights of subrogation as aforesaid.

XX. EMINENT DOMAIN OR CONDEMNATION PROCEEDINGS

If eminent domain or condemnation proceedings are successfully litigated against all or any part of the Condominium Property, the entire eminent domain or condemnation award is to be secured to the Association for the use and benefit of unit owners and their mortgagees as their interests may appear, in accordance with the percentage of ownership of the common elements herein provided. Each unit owner, by acceptance of a deed of conveyance, acknowledges that the Association may act, as attorney-in-fact, for each unit owner in any such eminent domain or condemnation proceeding and in negotiations, settlements and agreements with the appropriate governmental condemning authority. The Association shall give prompt

LEOPOLD, KORN & LEOPOLD, P.A.

20801 Biscayne Boulevard, Suite 501, Aventura, FL 33180 Telephone: 305-935-3500

I:\work\CONDO\Hamptons@Metro\CondoDocs\05D.Declaration.wpd

19

written notice to each unit owner and to each holder of a mortgage of record of any such eminent domain or condemnation proceeding, and shall take no action in any such proceedings that will disturb any mortgagee's lien priority.

XXI. RULES AND REGULATIONS

A. As to the Common Elements -- The Board of Directors may, by a 66-2/3% vote, from time to time, adopt or amend previously adopted administrative rules and regulations governing the details of the operation, use, maintenance and control of the common elements of the Condominium and any facilities or services made available to the unit owners. The Board of Directors shall, from time to time, post at a conspicuous place on the Condominium Property, a copy of the rules and regulations adopted, from time to time, by the Board of Directors.

B. As to the Units -- The Board of Directors may, by a 66-2/3% vote, from time to time, adopt or amend previously adopted rules and regulations governing and restricting the use and maintenance of the Unit(s) provided, however, that copies of the proposed amendments to the rules and regulations are mailed or delivered to the unit owners and are posted at a conspicuous place on the Condominium Property at least fourteen (14) days prior to the meeting of the Board of Directors at which such proposed amendments will be considered.

C. Rules and Regulations -- All rules and regulations adopted by the Board of Directors shall be deemed in effect until amended by the Board of Directors, and shall apply to and be binding upon all unit owners. The unit owners shall, at all times, obey said rules and regulations and shall use their best efforts to see that they are faithfully observed by their families, guests, invitees, servants and lessees. In order to change, amend or vary old or present rules and regulations and/or adopt new rules and regulations, the same shall be duly passed by at least a 66-2/3% vote or consent of the Board of Directors; however, no vote of the membership shall be required. A change, amendment or adoption of a rule and regulation shall not require an amendment to the Declaration of Condominium or of the By-Laws, unless such change, amendment or adoption of a rule and regulation would conflict, in any manner, with any provision of this Declaration and/or the By-Laws. The rules and regulations in effect as of the date of this Declaration are attached hereto as Exhibit "G".

XXII. MAINTENANCE CONTRACTS

If there shall become available to the Association a contract service for pest control and/or for appliance maintenance and/or for air-conditioning compressor maintenance and/or for any other services which may be the subject of a maintenance contract, which the Association determines is for the benefit of the unit owners to consider, then, upon resolution of the members of the Association, by a majority of the votes of those members voting at a special meeting of the members of the Association at which a quorum is present or by a majority of the total votes of the members of the Association, in writing, the Association may enter into such contractual undertakings. The expenses of such contractual undertakings of the Association shall be a common expense. If, on the other hand, the members of the Association determine that the program may be undertaken by the Association for the benefit of only those unit owners who elect to be included in the program, then the Association may undertake the program without consent of the members of the Association being required as aforesaid, and the costs of such contractual undertakings shall be borne exclusively by the unit owners electing to be included in the program, and shall not be a common expense of the Association; but the Association may arrange for the collection of the contract costs from the individual unit owners electing to be included therein, may execute the contractual undertaking involved upon such terms and conditions as the Association deems proper and require from the unit owners electing to be included, such written undertakings as the Association shall deem proper, to evidence the said unit owners' obligations to the Association for their proportionate share of the costs of such program.

XXIII. MANAGEMENT AGREEMENTS

A. The Board of Directors of the Association may enter into a contract with any firm, person or corporation in contracting for the management, maintenance and repair of the Condominium Property. How-

LEOPOLD, KORN & LEOPOLD, P.A.

20801 Biscayne Boulevard, Suite 501, Aventura, FL 33180 Telephone: 305-935-3500

I:\work\CONDO\Hamptons@Metro\CondoDocs\05D.Declaration.wpd

20

ever, the Association shall, at all times, retain the powers and duties to be exercised by or under the authority of the Board of Directors.

B. The Association and each unit owner, and their respective heirs, successors and assigns, shall be bound by any such management agreement to the same extent as if he or she or it had executed any such management agreement and shall be deemed to have:

1. Consented to the execution of any such management agreement by the Association; and
2. Covenanted and promised to perform each and every one of the covenants, promises and undertakings to be performed by unit owners and the Association as provided in any such management agreement; and
3. Ratified, confirmed and approved each and every provision of any such management agreement and acknowledged that all of the terms and provisions contained therein are fair and reasonable; and
4. Agreed that the persons acting as Directors and Officers of the Association entering into any such management agreement have not breached any of their duties or obligations to the Association.

XXIV. TERMINATION OF CONDOMINIUM

The Condominium may be terminated in the following manner:

A. Destruction -- If it is determined in the manner provided in Article XIX that the Condominium Property shall not be constructed, the Condominium will be terminated.

B. Agreement -- As provided in Section 718.117 of the Act, the Condominium may be terminated at any time by the approval in writing of all unit owners and all record owners of mortgages encumbering Units; provided, however, that the Division of Florida Land Sales, Condominiums and Mobile Homes (the "Division") must be notified by the Association of the intention to terminate the Condominium, prior to any action being undertaken to terminate the Condominium.

If the proposed termination is submitted to a special meeting of the members of the Association and if the approval of the members holding not less than 75% of the total votes of the Association and their mortgagees is obtained, in writing, then not later than sixty (60) days from the date of such special meeting, the approving unit owners (through the Association) shall have an option to buy all of the Units of the disapproving unit owners for the period of 120 days from the date of such special meeting. The vote of those unit owners approving the termination shall be irrevocable until the expiration of the option. Any unit owner voting against the termination, or not voting, may within fifteen (15) days from the date the vote was taken, change or cast his vote in favor of termination by delivering written notification thereof to the Secretary of the Association. The option shall be exercised upon the following terms:

1. Exercise of Option -- The option shall be exercised by delivery, or the mailing by registered mail, of an agreement to purchase, signed by the President or Vice President of the Association, to each of the unit owners. The agreement shall be conditioned upon the purchase of all Units owned by unit owners not approving the termination.

2. Price -- The sales price for each Unit shall be the fair market value as determined between the Seller and the Association. In the absence of agreement on the sales price of any Unit, the sales price shall be determined by an appraiser appointed by the Chairman of the Orange County Board of Realtors (or its equivalent). A judgment of specific performance of the sale, at the sales price determined by the appraiser, may be entered in any court of competent jurisdiction.

3. Payment -- The purchase price shall be paid in cash.

LEOPOLD, KORN & LEOPOLD, P.A.

20801 Biscayne Boulevard, Suite 501, Aventura, FL 33180 Telephone: 305-935-3500

4. Form -- The contract shall be in the form of the Standard Deposit Receipt and Contract for Sale and Purchase then in use in Orange County, Florida.

5. The sale of all Units shall be closed simultaneously and within thirty (30) days following the determination of the sales price of the last Unit to be purchased.

C. Certificate -- The termination of the Condominium in either of the foregoing manners shall be evidenced by a certificate of the Association (the "Termination Certificate"), executed by its President (or Vice-President) and Secretary, certifying the fact of the termination, which shall become effective upon the Termination Certificate being recorded among the Public Records of Orange County, Florida. Within thirty (30) business days from the date the Termination Certificate is recorded among the Public Records of Orange County, Florida, the Association shall: (i) notify the Division of the date the Termination Certificate was recorded among the public records; (ii) notify the Division of the county where the Termination Certificate was recorded; (iii) provide the Division with the official records book and page number information for the Termination Certificate; and (iv) provide the Division with a copy of the recorded Termination Certificate, certified by the clerk of the circuit court.

D. Shares of Owners After Termination -- After termination of the Condominium, the unit owners shall own the Condominium Property and all assets of the Association applicable to this Condominium as tenants in common of undivided shares that shall be equal to the sum of the undivided shares in the common elements appurtenant to the Units prior to termination, so that the sum total of the ownership shall equal 100%.

XXV. ASSIGNABILITY OF RIGHTS OF DEVELOPER

The rights and privileges reserved in this Declaration of Condominium and in the Exhibits attached hereto in favor of the Developer are freely assignable, in whole or in part and without the necessity for any consideration being paid to the Association or to any of the other unit owners in this Condominium, by the Developer to any party who may be hereafter designated by the Developer to have and exercise such rights, and such rights may be exercised by the nominee, assignee or designee of the Developer and/or may be exercised by the successor or successors-in-interest of the Developer and/or by the successor or successors-in-interest of the nominees, assignees or designees of the Developer and/or by grantees from the Developer (including mortgagees accepting deeds from the Developer in lieu of foreclosure) and/or by successors in title to the Developer through mortgage foreclosure.

XXVI. EXECUTION OF DOCUMENTS REQUIRED BY THE CITY OF ORLANDO AND/OR BY THE COUNTY OF ORANGE AND/OR BY THE STATE OF FLORIDA

The Developer's plan for the development of this Condominium may require, from time to time, the execution of certain documents required by the City of Orlando and/or by the County of Orange and/or by the State of Florida including, but not limited to, easements and restrictive covenants affecting the Condominium Property. To the extent that said documents require the joinder of any or all of the unit owners in this Condominium, each of said unit owners does hereby irrevocably give and grant to the Developer, or any of its officers, individually, full power-of-attorney to execute said documents as such unit owner's agent and in his place and stead. The Association and each unit owner in this Condominium, by acceptance of the deed of conveyance transferring title to his Unit, shall be deemed to have assumed each and every one of the obligations of the Developer affecting the maintenance of the Condominium Property, if any, arising by virtue of the execution of documents required by the City of Orlando and/or by the County of Orange and/or by the State of Florida.

XXVII. DEVELOPER'S RIGHT TO AMEND DECLARATION OF CONDOMINIUM

Developer shall have the right to amend the Declaration of Condominium, with the approval of the vote of members holding not less than 51% of the total votes of the Association to:

LEOPOLD, KORN & LEOPOLD, P.A.

2801 Biscayne Boulevard, Suite 501, Aventura, FL 33180 Telephone: 305-935-3500

I:\work\CONDO\Hamptons@Metro\CondoDocs\05D.Declaration.wpd

22

- A. Make alterations, additions or improvements in, to and upon Units owned by the Developer, whether structural or non-structural, interior or exterior, ordinary or extraordinary.
- B. Change the layout or number of rooms in any Developer-owned Units.
- C. Change the size and/or number of Developer-owned Units by combining separate Developer-owned Units into one or more Units, or otherwise.
- D. Reapportion among Developer-owned Units affected by such change in size or number pursuant to the preceding clause, their appurtenant interests in the common elements, their appurtenant shares of ownership of the common surplus and their appurtenant shares of the common expenses; provided, however, that the percentage interest in the common elements allocated to each Unit (other than Developer-owned Units) shall not be changed by reason thereof unless the owners of such Units, and all record owners of mortgages or other liens thereon, shall consent thereto and provided further, that the Developer shall comply with all laws, ordinances and regulations of all governmental authorities having jurisdiction.

XXVIII. PETS

Pets may be kept in a Unit. No pet shall be allowed to commit a nuisance in any public portion of the Condominium Property. The term "pets" shall be limited to dogs, cats, birds and tropical fish. All other animals are expressly forbidden, unless otherwise allowed by the Association. The total of all pets belonging to a unit owner shall not exceed two (2), tropical fish excluded. In addition, breed restrictions shall apply to attack dogs. Notwithstanding the foregoing no Pit Bull, German Shepherd, Rottweiler, Doberman Pincher, Chow Chow, venomous snakes or potbelly pigs shall be allowed on any portion of the Condominium Property, including any Units. Pets shall not be allowed on the balcony of a Unit unless the unit owner is present.

XXIX. CONDOMINIUM WORKING CAPITAL FUND

At the time the Developer closes upon the sale of a Unit to a purchaser (purchaser thereby becoming a unit owner in the Condominium), the purchaser shall deposit with the Association an amount equal to two (2) monthly installments of the common expenses assessed to the purchaser's Unit. This sum shall be deposited into a working capital account ("Condominium Working Capital Fund") for the purpose of having funds available for initial and non-recurring items, capital expenses, permit fees, licenses, utility deposits and advance premiums for insurance policies and coverages pursuant to this Declaration and the Exhibits attached hereto. The Condominium Working Capital Fund shall not be commingled by the Association with any of its other funds. In no event shall the Developer receive reimbursement, from the Condominium Working Capital Fund, for those expenses which it is obligated to pay pursuant to the provisions of Article XIV hereinabove and Section 718.116(9)(a) of the Act.

XXX. COMMERCIAL UNITS

The following provisions shall be applicable with respect to the Commercial Units which are identified within the Plot Plan, Survey and Graphic Description of the improvements of this Condominium attached to this Declaration as Exhibit "B":

A. The Developer, and its successors and assigns, shall have the right to operate, occupy, lease or rent for its own benefit all or a portion of the Commercial Units to persons, firms or entities who may engage in commercial enterprises for the purpose of providing commercial services to persons residing in this Condominium, as well as to the general public.

B. In the event the Developer elects, from time to time, to partition any of the Commercial Units, then the Developer shall have the right to create restructured Commercial Units by filing among the Public Records of Orange County, Florida, such appropriate amendment or amendments to this Declaration of Condominium as will serve to create restructured Commercial Units under the Act, and said amendment or amendments need to be executed only by the Developer, its successors and assigns and by all Institutional

LEOPOLD, KORN & LEOPOLD, P.A.

20801 Biscayne Boulevard, Suite 501, Aventura, FL 33180 Telephone: 305-935-3500

Mortgagees holding mortgages encumbering the restructured Commercial Units. Said amendment or amendments shall expressly set forth the share, expressed as a percentage, of the common elements, common expenses and common surplus that will be appurtenant to each of the restructured Commercial Units.

C. In order to provide access to the Commercial Units and to otherwise facilitate the use and enjoyment of the Commercial Units, the Developer, the owner(s) of the Commercial Units, the lessee(s) of the Commercial Units and their respective lessees, nominees, invitees, grantees, successors and assigns, shall have non-exclusive easements for: (i) access to the Commercial Units and to all areas appurtenant thereto over, under and through those portions of the common elements of the Condominium customarily used for pedestrian and vehicular traffic, including walkways, lobby areas, parking areas, halls and corridors, together with the use of same; and (ii) parking over such portions of the common elements of the Condominium as may be designated for the parking of motor vehicles. The foregoing easements shall remain in existence, without restriction by any other unit owner or the Association and said easements shall be in addition to all such other rights of ingress, egress, access and parking as any owner of a Unit may have in the Condominium under the Act or pursuant to this Declaration.

D. The Developer and/or the lessee(s) and/or the owner(s) of the Commercial Units, shall be the sole judge and have sole discretion as to the size, contents, style, amounts, plans and specifications of any improvements and/or equipment and personalty that may be contained within the Commercial Units and/or that may be contained within the limited common elements which are appurtenant to the Commercial Units, as well as be the sole judge and have sole discretion as to the type or style of business operation conducted within the Commercial Units. The Developer, or the lessee(s) or the owner(s) of the Commercial Units, may from time to time and at any time, without notice to any party whatsoever and without the necessity for the receipt of approval or consent from the Association or from any unit owner, remove or change or alter any improvement, personalty or equipment or mode of operation of commercial enterprise which may be contained within the Commercial Units and/or which may be contained within the limited common elements which are appurtenant to the Commercial Units and may, thereafter, alter, improve and/or modify the limited common elements which are appurtenant to the Commercial Units. The foregoing shall include, but not be limited to, the right to operate and conduct business therein during such business hours as the Developer, or the lessee(s) or the owner(s) of the Commercial Units, shall solely determine and the right to construct or demolish structures within the limited common elements which are appurtenant to the Commercial Units, even if such construction or demolition would constitute a material alteration of the limited common elements appurtenant to the Commercial Units. All proceeds, rents, revenues, profits and income derived from the operation of the Commercial Units shall belong to and be the sole property of the Developer and/or the lessee(s) and/or the owner(s) of the Commercial Units.

E. The provisions contained within this Article XXX may not be amended or modified without the vote of members holding not less than 80% of the total votes of the Association and, if there shall be a lease agreement in effect with respect to any of the Commercial Units, the provisions contained within this Article XXX may not be amended or modified without the written consent of such lessee(s).

XXXI. LEASING OF UNITS

The Board of Directors of the Association shall have the right to require that a substantially uniform form of lease be utilized for the leasing of Units in the Condominium and the leasing of a Unit shall be subject to the prior written approval of the Board of Directors of the Association. No lease of a Unit may be made for less than a six (6) month consecutive period without the prior written approval of the Board of Directors of the Association and no transient accommodations shall be provided. The Association may charge a fee in connection with the approval of the leasing of a Unit, provided that such fee shall: (i) not be greater than \$100.00; and (ii) not be charged in connection with the renewal of an existing lease. If required by the Association, any tenant requesting to lease a Unit may be required to place in escrow with the Association a reasonable sum, not to exceed the equivalent of one (1) month's rent, which may be utilized by the Association to repair any damage to the common elements resulting from the actions of such tenant.

LEOPOLD, KORN & LEOPOLD, P.A.

20801 Biscayne Boulevard, Suite 501, Aventura, FL 33180 Telephone: 305-935-3500

I:\work\CONDO\Hamptons\Metro\CondoDocs\05D.Declaration.wpd

XXXII. RESERVATION OF ROOF RIGHTS AND AIR SPACE RIGHTS

The Developer shall have the right to construct, install, own, operate, maintain, repair, disconnect, replace and remove fiber optic cable and associated equipment on and above the roof of the structure comprising a portion of the Condominium Property, together with the right to install a satellite/microwave antennae, together with cables from the satellite/microwave antennae, on and above the roof of the structure comprising a portion of the Condominium Property.

The Developer further reserves unto itself, its successors and assigns, a fee simple interest in and to the air space arising above the level of the roof of the structure comprising a portion of the Condominium Property, having the exterior dimensions of the perimeter walls of the building and extending vertically into infinity. In this regard, it is understood that, with respect to such reservation, the Developer shall have the right to construct additional condominium units above the level of the roof of the existing structure, which additional condominium units shall not become a part of the Condominium Property.

The Developer shall have an easement for the use of all utility lines, computer system lines and cable television lines now or hereafter servicing the Condominium Property in order to provide water, gas, electrical, telephone, cable television system, computer system, data entry system and all other utility services to all improvements constructed on the roof and in the air space arising above the level of the roof and, in addition, the Developer shall have an easement for the use of all sewage lines now or hereafter existing upon the Condominium Property in order to provide service to all improvements constructed on the roof and in the air space above the level of the roof. In addition, the Developer shall have an easement for the use of all computer systems, data entry systems, air conditioning systems, plumbing and electrical installations and systems, cable television systems, garbage disposal facilities, stairwells, building facades, building superstructure, roofs, meter and pump rooms, wires, pipes, conduits, closets, shafts, shoots, ducts and all similar items and equipment used in connection with the provision of utility services and other services and situate now or in the future within and/or upon the Condominium Property. The Developer, its successors and assigns shall also have an easement of subjacent and lateral support and all other support in every portion of the Condominium Property which contributes to the support of any improvements which may be constructed on or above the roof of the existing structure. In this regard, it is understood that, in connection with any additional improvements which may be constructed by the Developer, its successors and assigns on and above the roof of the structure, any such additional construction shall be at the sole cost and expense of the Developer, its successors and assigns, and such additional improvements shall not become a part of the Condominium Property. It is further understood that the Developer, its successors and assigns shall be responsible for maintenance with respect to any improvements constructed and/or installed by the Developer in accordance with the provisions of this Article XXXII and that the Developer shall share expenses for utility services servicing any such additional improvements and for maintenance and service of the elevators servicing any such additional improvements in proportion to which the square footage of the total area within the perimeter walls of any additional floors constructed bears to the square footage of the entire structure as ultimately improved. The Developer, its successors and assigns shall have the right to install separate meters for utility services to any floors above the roof level of the existing structure, in which event the Developer, its successors and assigns shall cease to be responsible for a pro rata share of the expenses incurred for maintaining such utility services with respect to any improvements constructed above the roof of the existing structure. With respect to the Developer's maintenance responsibilities, the Developer shall not be responsible for any expenses directly or indirectly related to the operation, maintenance, repair or replacement of any portion of the existing structure or for any mechanical, electrical or plumbing system contained therein, nor shall the Developer be responsible for maintenance of any exterior portions of the building, it being the Developer's express intention to be responsible only for the maintenance of any improvements constructed on and above the roof of the existing structure, together with the maintenance of any mechanical, electrical or plumbing facilities and installations located solely within the parameters of such additional improvements which may be constructed.

XXXIII. PHASE DEVELOPMENT

A. The Developer, pursuant to the provisions of Section 718.403 of the Act, reserves the right to amend this Declaration at a later date for the purpose of expanding the Condominium to include submission

LEOPOLD, KORN & LEOPOLD, P.A.

20801 Biscayne Boulevard, Suite 501, Aventura, FL 33180 Telephone: 305-935-3500

of the parcel of real property legally described in Exhibit "H" attached hereto ("Phase Two") to condominium ownership as part and parcel of this Condominium.

1. A survey of Phase Two, together with a plot plan showing the location of the improvements constructed thereon, is contained within Exhibit "B" attached to this Declaration.

2. In the event Phase Two is submitted to condominium ownership as part and parcel of this Condominium, an additional three hundred eighty three (383) Units will be included in the Condominium, thereby increasing the number of Units in this Condominium from three hundred ninety (390) Units to seven hundred seventy three (773) Units. The general size of the Units contained within Phase Two is detailed within Exhibit "B" attached to this Declaration, wherein the graphic description of the improvements constructed within Phase Two is contained.

3. Exhibit "C" attached to this Declaration sets forth the percentage ownership in the common elements allocated to each Unit in this Condominium both prior to, and subsequent to, the submission of Phase Two to condominium ownership as part and parcel of this Condominium.

B. All unit owners will be members of the Association. Membership in the Association for those unit owners owning Units within Phase One will be effective upon the recordation of this Declaration among the Public Records of Orange County, Florida. Membership in the Association for those unit owners owning Units within Phase Two will be effective upon the recordation among the Public Records of Orange County, Florida, of an amendment to this Declaration submitting Phase Two to condominium ownership as part and parcel of this Condominium. Each Unit in the Condominium will be entitled to one vote in the Association to be cast by the unit owners of each Unit in accordance with the By-Laws. Prior to the submission of Phase Two to condominium ownership as part and parcel of this Condominium, there will be three hundred ninety (390) votes in the Association. If Phase Two is submitted to condominium ownership as part and parcel of this Condominium, there will be seven hundred seventy three (773) votes in the Association.

C. The Units in each Phase will be substantially similar. The one bedroom type Units in each Phase will range from approximately 658 square feet in size to approximately 1,092 square feet in size. The two bedroom type Units in each Phase will range from approximately 1,035 square feet in size to approximately 1,548 square feet in size. The three bedroom type Units in each Phase will range from approximately 1,260 square feet in size to approximately 1,634 square feet in size.

D. No timeshare estates will be created with respect to Units in any Phase of this Condominium.

E. The time periods within which each Phase of this Condominium must be completed are as follows:

Phase One - By not later than June 1, 2006; and

Phase Two - By not later than June 1, 2008.

F. The amendment to this Declaration by which the Developer will add Phase Two to the Condominium shall not require the execution or consent thereto by either the Association or by any of the unit owners in this Condominium. Nothing herein contained shall be construed as obligating the Developer to submit Phase Two to condominium ownership as part and parcel to this Condominium. All of the rights, benefits and privileges reserved to the Developer under this Declaration or the Act with respect to Phase One shall also be applicable to Phase Two. There are recreational facilities of this Condominium contained within Phase One and within Phase Two and all such recreational facilities will be common elements of this Condominium.

G. All descriptions, representations, plans and schedules contained herein relating to Phase Two shall be subject to modification by the Developer, as permitted by Section 718.403, Florida Statutes, including, but not limited to, the legal description for Phase Two.

H. The minimum and maximum number of Units in Phase One is three hundred ninety (390). The minimum and maximum number of Units in Phase Two is three hundred eighty three (383).

LEOPOLD, KORN & LEOPOLD, P.A.

20801 Biscayne Boulevard, Suite 501, Aventura, FL 33180 Telephone: 305-935-3500

XXXIV. REMEDIES

A. Relief -- Each unit owner and the Association shall be governed by and shall comply with the provisions of this Declaration as they may exist from time to time. A violation thereof shall entitle the appropriate party to institute an action to recover sums due for damages, injunctive relief, foreclosure of lien or any combination thereof, or any other action available pursuant to the Act or law. Suit may be brought by the Association or, if appropriate, by one or more unit owners and the prevailing party shall be entitled to recover reasonable attorneys' fees. Each unit owner acknowledges that the failure to comply with any of the provisions of this Declaration shall or may constitute an injury to the Association or to other unit owners and that such injury may be irreparable.

B. Costs and Attorneys' Fees -- In any proceeding arising because of an alleged default, act, failure to act, or violation by the unit owner or the Association, including the enforcement of any lien granted pursuant to this Declaration or its Exhibits, the prevailing party shall be entitled to recover the costs of the proceedings, including reasonable attorneys' fees. Further, in the event that proceedings are instituted by or against the Developer or against any affiliated entity of the Developer or against any individual connected with the Developer (including, but not limited to, the parent company of the Developer and/or any subsidiary of the Developer and/or any subsidiary of either of the general partners of the Developer and/or the initial directors of the Association) for any reason whatsoever, including but not limited to: (i) actions for declaratory judgment, (ii) any claim that any of the above have not complied with their obligations under the Prospectus for this Condominium, this Declaration and its Exhibits, or (iii) that any provision of the same is unconscionable or violates any State or Federal Law or regulation, then the prevailing party shall be entitled to recover all costs of the proceeding. Said recoverable costs shall include, but are not limited to, reasonable attorneys' fees at all levels of the proceeding, including appeals, together with all costs including those not normally allowed in actions at law such as, but not limited to, copies of depositions and other documentation and exhibits, whether or not used at trial; travel expenses for consultants and/or witnesses for the purpose of testifying at trial or deposition; consultants fees; expert witness fees for testifying at trial or deposition, together with such additional fees as the expert witness may charge in connection with his preparation for giving such testimony at deposition or at trial whether or not the witness shall actually appear or be called upon to testify.

C. No Waiver -- The failure of the Association, the Developer or unit owners to enforce any right, provision, covenant or condition created or granted by this Declaration, the Act, the Articles of Incorporation, the By-Laws and/or any rules and regulations adopted with respect to any portion of the Condominium Property, shall not constitute a waiver of the right of said party to enforce such right, provision, covenant or condition in the future.

D. Rights Cumulative -- All rights, remedies and privileges granted to the Association, the Developer and unit owners pursuant to the provisions of this Declaration shall be deemed to be cumulative and the exercise of any one or more shall not be deemed to constitute an election of remedies, nor shall it preclude the party thus exercising the same from exercising such other and additional rights, remedies or privileges as may be available to such party at law or in equity. Each unit owner agrees in any proceeding brought pursuant to the provisions hereof not to plead or defend the same on the theory of "election of remedies".

E. Venue -- Every unit owner and all persons claiming any interest in a Unit do hereby agree that in any suit or proceeding brought pursuant to the provisions of this Declaration, such suit shall be brought in the Nineteenth Circuit Court of the Judicial Circuit, in and for Orange County, Florida, or in the United States District Court, Southern District of Florida, as the same is now constituted or in any court in the future that may be the successor to the courts contemplated herein.

F. Appointment of Agent -- Should suit be instituted, each unit owner does hereby irrevocably appoint the Secretary of State of the State of Florida as unit owner's agent for the acceptance of service of process should, at the time of such service of process, any such person shall not be residing in the County of Orange, State of Florida. The provisions of this subparagraph shall not be applicable to the Developer.

LEOPOLD, KORN & LEOPOLD, P.A.

20801 Biscayne Boulevard, Suite 501, Aventura, FL 33180 Telephone: 305-935-3500

XXXV. ADDITIONAL PROVISIONS

A. Should any dispute or litigation arise between any of the parties whose rights and/or duties are affected or determined by this Declaration or any of the Exhibits attached hereto, said dispute or litigation shall be determined pursuant to the laws of the State of Florida.

B. In the event that any of the terms, provisions or covenants of this Declaration or any of the Exhibits attached hereto are held to be partially or wholly invalid or unenforceable for any reason whatsoever, such holdings will not affect, alter, modify, or impair in any manner whatsoever any of the other terms, provisions or covenants hereof or the remaining portions of any terms, provisions or covenants held to be partially invalid or unenforceable herein.

C. Except as may be provided in Article XXVII herein, unless all Institutional Mortgagees have given their prior written approval, the Association shall not be entitled to: (1) change the pro rata interest or obligations of any Unit for purposes of levying assessments and charges and determining shares of common elements and common surplus of the Condominium; (2) partition or subdivide any Unit or the common elements of the Condominium; or (3) by act or omission seek to abandon the Condominium regime, except as may be provided by statute in case of substantial loss to the Units and to the common elements of the Condominium.

D. Notwithstanding anything to the contrary herein, nothing shall prevent the combining of Units in the Condominium, by appropriate amendment to the Declaration, but said combined Units shall retain their original appurtenant shares of the common elements, common expenses and common surplus and voting rights in the Association.

E. Whenever the context so permits, the use of the plural shall include the singular, and any gender shall be deemed to include all genders.

F. Captions used in these documents are inserted solely as a matter of convenience and shall not be relied upon or used in construing the effect or meaning of any of the text of the documents.

G. Upon written request, Institutional Mortgagees shall have the right to examine the books and records of the Association. In addition, upon written request, Institutional Mortgagees shall be entitled to receive written notification from the Association of:

1. Any condemnation loss or any casualty loss which affects a material portion of the Condominium Property or any Unit encumbered by an Institutional Mortgage;

2. Any delinquency in the payment of assessments or charges owed by an owner of a Unit encumbered by an Institutional Mortgage, which remains uncured for a period of 60 days;

3. Any lapse, cancellation or material modification of any insurance policy or fidelity bond maintained by the Association.

H. Institutional Mortgagees may, jointly or singly, pay taxes or other charges which are in default and which may or have become a charge against any portion of the common elements and Institutional Mortgagees may pay overdue premiums on hazard insurance policies, or secure new hazard insurance coverage on the lapse of a policy, for the common elements and Institutional Mortgagee(s) making such payment shall be entitled to receive immediate reimbursement therefor from the Association, and to the extent of the monies so advanced, said Institutional Mortgagee(s) shall be subrogated to the assessment and lien rights of the Association against the individual Units for the payment of such item of common expense.

I. No provision of this Declaration shall be deemed to give any unit owner, or any other party, priority over any rights of any Institutional Mortgagee under its mortgage in the case of a distribution to such unit owner of insurance proceeds or condemnation awards for losses to or a taking of any portion of the common elements or common property.

J. All taxes, assessments and charges which may become liens prior to the liens of Institutional Mortgagees under local law shall relate only to the individual Units and not to the Condominium Property as a whole.

K. Upon written request from the Department of Housing and Urban Development or from the Federal National Mortgage Administration or from the Federal Home Loan Mortgage Corporation or from the Veterans Administration, the Association shall prepare and furnish within a reasonable period of time, an audited financial statement of the Association for the immediately preceding fiscal year of the Association.

L. The Developer shall be exempt from all provisions contained within this Declaration which would require the consent of the Association. However, the Developer shall not be exempt from the following: (i) requirements that leases or lessees be approved by the Association; (ii) restrictions on the presence of pets; (iii) restrictions on occupancy of Units based on age; and (iv) restrictions on the type of motor vehicles allowed to park on the Condominium Property; however, Developer and its designees shall have the right to be exempt from any such parking restriction if the motor vehicle is engaged in any activity relating to construction, maintenance or marketing of Units.

M. Neither the Association nor the unit owners shall interfere with the sale of Units by the Developer. As long as the Developer holds at least one (1) Unit in the Condominium for sale in the ordinary course of business, the Developer (or its duly authorized agents or assigns) may make such use of the unsold Unit(s) and the common elements (including any portions of the common elements designated as offices on the Plot Plan, Survey and Graphic Description attached hereto as Exhibit "B") as may facilitate the Developer's administrative activities (which administrative activities may include, but shall not be limited to, administration of the Association, bookkeeping, post closing repair work and Developer sales, leasing and closing functions) and sales (with respect to units within this Condominium and/or with respect to the sale and/or lease of units in other developments owned by the Developer and/or by entities affiliated with the Developer) including, but not limited to, the maintenance of administrative offices and the maintenance of sales and/or leasing offices, for the showing of the Unit(s) and for the display of signs, billboards, placards and visual promotional materials. The Developer may use unsold Units as model units. Any administrative offices and/or sales and leasing offices and/or model units and all personal property, furnishings and signs contained therein and/or appurtenant thereto shall not be considered common elements, but shall remain the separate property of the Developer.

IN WITNESS WHEREOF, the Developer has caused this Declaration of Condominium to be executed this 25 day of January, 2005.

Signed, Sealed and Delivered
In the Presence of:


PARK AVENUE AT METROWEST LTD., a Florida limited partnership


By: PARK AVENUE GP, LLC, a Florida limited liability company, its General Partner

By: PARK AVENUE METROWEST LLC, a Florida limited liability company, its Manager

By: PARK AVENUE TARRAGON, LLC, a Florida limited liability company, its Manager

By: TARRAGON SOUTH DEVELOPMENT CORP., a Nevada Corporation, its Manager


Printed Name: PATRICIA A KING


Print Name: CAROLINA CORDOBA

By: 
JAMES M. CAULEY, JR., President

Address: 7200 Lake Ellenor Drive, Suite 241
Orlando, Florida 32809

[Notarial acknowledgments continued on next page]

LEOPOLD, KORN & LEOPOLD, P.A.

20801 Biscayne Boulevard, Suite 501, Aventura, FL 33180 Telephone: 305-935-3500

29

I:\work\CONDO\Hamptons\Metro\CondoDocs\05D.Declaration.wpd

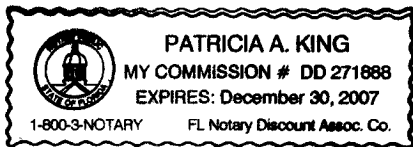
[Notarial acknowledgments continued from previous page]

STATE OF FLORIDA)
) SS:
COUNTY OF BROWARD)

The foregoing instrument was acknowledged before me this 25 day of January, 2005, by JAMES M. CAULEY, JR., President of TARRAGON SOUTH DEVELOPMENT CORP., a Nevada corporation, Manager of PARK AVENUE TARRAGON, LLC, a Florida limited liability company, Manager of PARK AVENUE METROWEST LLC, a Florida limited liability company, Manager of PARK AVENUE GP, LLC, a Florida limited liability company, General Partner of PARK AVENUE AT METROWEST LTD., a Florida limited partnership, who is personally known to me.

My Commission Expires:

Patricia A King
Notary Public, State of Florida
Print Name: PATRICIA A KING



LEOPOLD, KORN & LEOPOLD, P.A.

20801 Biscayne Boulevard, Suite 501, Aventura, FL 33180 Telephone: 305-935-3500

EXHIBIT "A"
TO
DECLARATION OF CONDOMINIUM FOR
THE HAMPTONS AT METROWEST, A CONDOMINIUM

LEGAL DESCRIPTION OF REAL PROPERTY - PHASE ONE

LEOPOLD, KORN & LEOPOLD, P.A.
20801 Biscayne Boulevard, Suite 501, Aventura, FL 33180 Telephone: 305-935-3500

I:\work\CONDO\Hamptons@Metro\CondoDocs\05E.ExhibitPgLegal.wpd

LEGAL DESCRIPTION - PHASE ONE

BEING A PART OF TRACT 4, METROWEST UNIT FOUR SECOND REPLAT, ACCORDING TO THE PLAT THEREOF, AS RECORDED IN PLAT BOOK 43, PAGES 33 THROUGH 36, PUBLIC RECORDS OF ORANGE COUNTY, FLORIDA, BEING MORE PARTICULARLY DESCRIBED AS FOLLOWS:

BEGINNING AT THE NORTHEASTERLY CORNER OF SAID TRACT 4, THENCE S55°33'20"W ALONG THE EASTERLY LINE OF SAID TRACT 4, A DISTANCE OF 362.20 FEET; THENCE S37°32'04"W ALONG SAID EASTERLY LINE OF TRACT 4, A DISTANCE OF 706.53 FEET; THENCE S05°42'11"E ALONG SAID EASTERLY LINE OF TRACT 4, A DISTANCE OF 108.88 FEET; THENCE S37°35'18"W ALONG SAID EASTERLY LINE OF TRACT 4, A DISTANCE OF 326.59 FEET; THENCE S45°07'32"W ALONG SAID EASTERLY LINE OF TRACT 4, A DISTANCE OF 340.33 FEET TO THE SOUTHEAST CORNER OF THE WEST 1/2 OF THE OF THE NORTHWEST 1/4 OF THE NORTHWEST 1/4 OF SECTION 12 TOWNSHIP 23 SOUTH, RANGE 28 EAST; THENCE S89°29'29"W ALONG THE SOUTHERLY LINE OF SAID TRACT 4, A DISTANCE OF 662.59 FEET TO THE SOUTHEAST CORNER OF THE NORTHEAST 1/4 OF THE NORTHEAST 1/4 OF SECTION 11, TOWNSHIP 23 SOUTH, RANGE 28 EAST; THENCE S89°41'07"W ALONG SAID SOUTHERLY LINE OF TRACT 4, A DISTANCE OF 666.36 FEET; THENCE N44°41'45"E, A DISTANCE OF 1,141.65 FEET; THENCE N54°23'43"E, A DISTANCE OF 175.72 FEET; THENCE S35°36'17"E, A DISTANCE OF 18.45 FEET; THENCE N54°23'43"E, A DISTANCE OF 175.72 FEET; THENCE S35°36'17"E, A DISTANCE OF 18.45 FEET; THENCE N54°23'43"E, A DISTANCE OF 827.44 FEET; THENCE N00°09'10"E, A DISTANCE OF 36.29 FEET; THENCE N54°23'43"E, A DISTANCE OF 126.48 FEET; THENCE N00°09'10"E, A DISTANCE OF 89.08 FEET; THENCE N54°23'43"E, A DISTANCE OF 413.02 FEET TO THE SOUTHERLY RIGHT-OF-WAY LINE OF ROBERT TRENT JONES DRIVE TO THE POINT OF CURVE OF A NON TANGENT CURVE; THENCE ALONG SAID SOUTHERLY RIGHT-OF-WAY LINE ALONG A CURVE TO THE LEFT, OF WHICH THE RADIUS POINT LIES N67°25'19"E HAVING A DELTA OF 04°24'07" A RADIUS OF 535.00 FEET AN ARC LENGTH OF 41.10 FEET TO THE POINT OF TANGENCY; THENCE S26°58'48"E, A DISTANCE OF 547.69 FEET BACK TO THE POINT OF BEGINNING.

CONTAINING 1,751,804.89 SQUARE FEET OR 40.22 ACRES MORE OR LESS.

LEOPOLD, KORN & LEOPOLD, P.A.

20801 Biscayne Boulevard, Suite 501, Aventura, FL 33180 Telephone: 305-935-3500

I:\work\CONDO\Hamptons@Metro\CondoDocs\05E.ExhibitPgLegal.wpd

EXHIBIT "B"

TO

DECLARATION OF CONDOMINIUM FOR

THE HAMPTONS AT METROWEST, A CONDOMINIUM

PLOT PLAN, SURVEY AND GRAPHIC DESCRIPTION

LEOPOLD, KORN & LEOPOLD, P.A.
20801 Biscayne Boulevard, Suite 501, Aventura, FL 33180 Telephone: 305-935-3500

I:\work\CONDO\Hamptons@Metro\CondoDocs\05F.ExPgPlotPlan.wpd

OVERALL LEGAL DESCRIPTION

TRACT 4, METROWEST UNIT FOUR SECOND REPLAT, ACCORDING TO THE PLAT THEREOF, AS RECORDED IN PLAT BOOK 43, PAGES 33 THROUGH 36, PUBLIC RECORDS OF ORANGE COUNTY, FLORIDA.

CONTAINING 74.05 ACRES AND 3,225,484 SQUARE FEET, MORE OR LESS.

LEGAL DESCRIPTION

LEGAL DESCRIPTION OF PHASE I

BEING A PART OF TRACT 4, METROWEST UNIT FOUR SECOND REPLAT, ACCORDING TO THE PLAT THEREOF, AS RECORDED IN PLAT BOOK 43, PAGES 33 THROUGH 36, PUBLIC RECORDS OF ORANGE COUNTY, FLORIDA, BEING MORE PARTICULARLY DESCRIBED AS FOLLOWS:

BEGINNING AT THE NORTHEASTERLY CORNER OF SAID TRACT 4, THENCE S55°33'20"W ALONG THE EASTERLY LINE OF SAID TRACT 4, A DISTANCE OF 362.20 FEET; THENCE S37°32'04"W ALONG SAID EASTERLY LINE OF TRACT 4, A DISTANCE OF 706.53 FEET; THENCE S05°42'11"E ALONG SAID EASTERLY LINE OF TRACT 4, A DISTANCE OF 108.88 FEET; THENCE S37°35'18"W ALONG SAID EASTERLY LINE OF TRACT 4, A DISTANCE OF 326.59 FEET; THENCE S45°07'32"W ALONG SAID EASTERLY LINE OF TRACT 4, A DISTANCE OF 340.33 FEET TO THE SOUTHEAST CORNER OF THE WEST 1/2 OF THE OF THE NORTHWEST 1/4 OF THE NORTHWEST 1/4 OF SECTION 12 TOWNSHIP 23 SOUTH, RANGE 28 EAST; THENCE S89°29'29"W ALONG THE SOUTHERLY LINE OF SAID TRACT 4, A DISTANCE OF 662.59 FEET TO THE SOUTHEAST CORNER OF THE NORTHEAST 1/4 OF THE NORTHEAST 1/4 OF SECTION 11, TOWNSHIP 23 SOUTH, RANGE 28 EAST; THENCE S89°41'07"W ALONG SAID SOUTHERLY LINE OF TRACT 4, A DISTANCE OF 666.36 FEET; THENCE N44°41'45"E, A DISTANCE OF 1,141.65 FEET; THENCE N54°23'43"E, A DISTANCE OF 175.72 FEET; THENCE S35°36'17"E, A DISTANCE OF 18.45 FEET; THENCE N54°23'43"E, A DISTANCE OF 175.72 FEET; THENCE S35°36'17"E, A DISTANCE OF 18.45 FEET; THENCE N54°23'43"E, A DISTANCE OF 827.44 FEET; THENCE N00°09'10"E, A DISTANCE OF 36.29 FEET; THENCE N54°23'43"E, A DISTANCE OF 126.48 FEET; THENCE N00°09'10"E, A DISTANCE OF 89.08 FEET; THENCE N54°23'43"E, A DISTANCE OF 413.02 FEET TO THE SOUTHERLY RIGHT-OF-WAY LINE OF ROBERT TRENT JONES DRIVE TO THE POINT OF CURVE OF A NON TANGENT CURVE; THENCE ALONG SAID SOUTHERLY RIGHT-OF-WAY LINE ALONG A CURVE TO THE LEFT, OF WHICH THE RADIUS POINT LIES N67°25'19"E HAVING A DELTA OF 04°24'07" A RADIUS OF 535.00 FEET AN ARC LENGTH OF 41.10 FEET TO THE POINT OF TANGENCY; THENCE S26°58'48"E, A DISTANCE OF 547.69 FEET BACK TO THE POINT OF BEGINNING. CONTAINING 1,751,804.89 SQUARE FEET OR 40.22 ACRES, MORE OR LESS.

LEGAL DESCRIPTION

LEGAL DESCRIPTION OF PHASE II

BEING A PART OF TRACT 4, METROWEST UNIT FOUR SECOND REPLAT, ACCORDING TO THE PLAT THEREOF, AS RECORDED IN PLAT BOOK 43, PAGES 33 THROUGH 36, PUBLIC RECORDS OF ORANGE COUNTY, FLORIDA, BEING MORE PARTICULARLY DESCRIBED AS FOLLOWS:

BEGINNING AT THE NORTHWESTERLY CORNER OF SAID TRACT 4, THENCE ALONG THE SOUTHERLY RIGHT-OF-WAY LINE OF ROBERT TRENT JONES DRIVE ALONG A CURVE TO THE LEFT, OF WHICH THE RADIUS POINT LIES N75°47'59"E, HAVING A DELTA OF 08°22'40", A RADIUS OF 535.00 FEET, AN ARC LENGTH OF 78.23 FEET; THENCE S54°23'43"W, A DISTANCE OF 413.02 FEET; THENCE S00°09'10"W, A DISTANCE OF 89.08 FEET; THENCE S54°23'43"W, A DISTANCE OF 126.48 FEET; THENCE S00°09'10"W, A DISTANCE OF 36.29 FEET; THENCE S54°23'43"W, A DISTANCE OF 827.44 FEET; THENCE N35°36'17"W, A DISTANCE OF 18.45 FEET; THENCE S54°23'43"W, A DISTANCE OF 175.72 FEET; THENCE N35°36'17"W, A DISTANCE OF 18.45 FEET; THENCE S54°23'43"W, A DISTANCE OF 175.72 FEET; THENCE S44°41'45"W, A DISTANCE OF 1,141.65 FEET; THENCE N00°38'01"W ALONG THE WESTERLY LINE OF SAID TRACT 4, A DISTANCE OF 1,331.58 FEET TO THE NORTHERLY LINE OF SAID TRACT 4; THENCE ALONG SAID NORTHERLY LINE OF SAID TRACT 4 THE FOLLOWING CALLS; N71°30'03"E, A DISTANCE OF 823.67 FEET; THENCE N89°29'29"E, A DISTANCE OF 580.00 FEET; THENCE N08°34'54"E, A DISTANCE OF 131.37 FEET; THENCE S81°25'06"E, A DISTANCE OF 106.83 FEET; THENCE N84°51'31"E, A DISTANCE OF 82.40 FEET; THENCE S09°56'08"E, A DISTANCE OF 18.10 FEET; THENCE S75°03'56"E, A DISTANCE OF 27.74 FEET; THENCE N54°23'43"E, A DISTANCE OF 204.69 FEET; THENCE S81°26'55"E, A DISTANCE OF 33.02 FEET; THENCE N54°23'43"E, A DISTANCE OF 77.98 FEET; THENCE N08°32'25"E, A DISTANCE OF 32.05 FEET; THENCE N54°23'43"E, A DISTANCE OF 130.54 FEET; THENCE N08°34'59"E, A DISTANCE OF 8.20 FEET; THENCE S81°25'05"E, A DISTANCE OF 122.23 FEET; THENCE N75°47'57"E, A DISTANCE OF 121.95 FEET BACK TO THE SOUTHERLY RIGHT-OF-WAY LINE OF ROBERT TRENT JONES DRIVE AND THE POINT OF BEGINNING. CONTAINING 1,473,679.75 SQUARE FEET OR 33.83 ACRES, MORE OR LESS.

TYPE: CONDOMINIUM DOCUMENTS
DATE: 11/12/2004 JFB PG.
PROJECT NO.: 04-5448CD
DRAWN BY: CJD
CHECKED BY: RR
SCALE: NONE
SHEET:

MASTELLER, MOLER & REED INC.
PROFESSIONAL SURVEYORS AND MAPPERS
LAND SURVEYING BUSINESS P.L.L.C.
2205 14th Avenue Vero Beach, Florida 32980 (772) 564-8050

MAP OF SURVEY FOR
THE HAMPTONS AT METROWEST
A CONDOMINIUM

NOT VALID WITHOUT THE SIGNATURE AND THE ORIGINAL RAISED SEAL OF A FLORIDA LICENSED SURVEYOR AND MAPPER.
12-09-07
ROD REED, PLS. SSB

BUILDING UNIT DESIGNATIONS: PHASE I

BUILDING #1-3315 PARKCHESTER SQUARE BOULEVARD
UNITS 101, 102, 104, 106, 107, 108, 201, 202, 203, 204, 205, 206, 207, 208, 301,
302, 303, 304, 305, 306, 307, 308.

BUILDING #2-6413 ASTOR VILLAGE AVENUE
UNITS 101, 102, 107, 109, 201, 202, 203, 204, 205, 206, 207, 208, 209, 210, 211,
212, 213, 214, 215, 216, 301, 302, 303, 304, 305, 306, 307, 308, 309, 310, 311, 312,
313, 314, 315, 316

BUILDING #3-6435 MANHATTAN VILLAGE AVENUE
UNITS 101, 102, 103, 104, 201, 202, 203, 204, 205

BUILDING #4-3391 PARKCHESTER SQUARE BOULEVARD
UNITS 101, 102, 103, 104, 201, 202, 203, 204, 205

BUILDING #5-3324 PARKCHESTER SQUARE BOULEVARD
UNITS 101, 102, 103, 104, 201, 202, 203, 204, 205

BUILDING #6-3368 PARKCHESTER SQUARE BOULEVARD
UNITS 101, 102, 103, 104, 201, 202, 203, 204

BUILDING #7-3396 PARKCHESTER SQUARE BOULEVARD
UNITS 101, 102, 103, 104, 201, 202, 203, 204, 205

BUILDING #8-3307 GREENWICH VILLAGE BOULEVARD
UNITS 101, 102, 103, 104, 201, 202, 203, 204, 205

BUILDING #9-3351 GREENWICH VILLAGE BOULEVARD
UNITS 101, 102, 103, 104, 201, 202, 203, 204

BUILDING #10-3403 GREENWICH VILLAGE BOULEVARD
UNITS 101, 102, 103, 104, 201, 202, 203, 204, 205

BUILDING #11-3318 GREENWICH VILLAGE BOULEVARD
UNITS 101, 102, 103, 104, 201, 202, 203, 204, 205

BUILDING #12-3362 GREENWICH VILLAGE BOULEVARD
UNITS 101, 102, 103, 104, 201, 202, 203, 204

BUILDING #13-3398 GREENWICH VILLAGE BOULEVARD
UNITS 101, 102, 103, 104, 201, 202, 203, 204

BUILDING #14-3420 GREENWICH VILLAGE BOULEVARD
UNITS 101, 102, 103, 104, 201, 202, 203, 204, 205

BUILDING #15-3353 WESTCHESTER BOULEVARD
UNITS 101, 102, 103, 104, 201, 202, 203, 204, 205

BUILDING #16-3383 WESTCHESTER BOULEVARD
UNITS 101, 102, 103, 104, 201, 202, 203, 204, 205

BUILDING #17-3417 WESTCHESTER BOULEVARD
UNITS 101, 102, 103, 104, 201, 202, 203, 204

BUILDING #18-3455 WESTCHESTER BOULEVARD
UNITS 101, 102, 103, 104, 201, 202, 203, 204, 205

BUILDING #19-3364 WESTCHESTER BOULEVARD
UNITS 101, 102, 103, 104, 201, 202, 203, 204, 205

BUILDING #20-3392 WESTCHESTER BOULEVARD
UNITS 101, 102, 103, 104, 201, 202, 203, 204

BUILDING #21-3432 WESTCHESTER BOULEVARD
UNITS 101, 102, 103, 104, 201, 202, 203, 204, 205

BUILDING #22-3478 WESTCHESTER BOULEVARD
UNITS 101, 102, 103, 104, 201, 202, 203, 204, 205

BUILDING #23-3433 SOHO STREET
UNITS 101, 102, 103, 104, 201, 202, 203, 204, 205

BUILDING #24-3428 SOHO STREET
UNITS B02, B04, B06, B08, 101, 102, 104, 106, 107,
108, 201, 202, 203, 204, 205, 206, 207, 208, 301,
302, 303, 304, 305, 306, 307, 308

BUILDING #25-3446 SOHO STREET
UNITS B02, B04, B06, B08, 101, 102, 104, 106, 107,
108, 201, 202, 203, 204, 205, 206, 207, 208, 301,
302, 303, 304, 305, 306, 307, 308

BUILDING #26-3468 SOHO STREET
UNITS B02, B04, B06, B08, 101, 102, 104, 106, 107,
108, 201, 202, 203, 204, 205, 206, 207, 209, 301,
302, 303, 304, 305, 306, 307, 308

BUILDING #27-3480 SOHO STREET
UNITS B02, B04, B06, B08, 101, 102, 104, 106, 107,
108, 201, 202, 203, 204, 205, 206, 207, 209, 301,
302, 303, 304, 305, 306, 307, 308

BUILDING #28-6550 TIME SQUARE AVENUE
UNITS 101, 102, 103, 104, 105

BUILDING #29-6592 TIME SQUARE AVENUE
UNITS 101, 102, 103, 104, 105

BUILDING #30-6624 TIME SQUARE AVENUE
UNITS 101, 102, 103, 104, 105

BUILDING #31-6648 TIME SQUARE AVENUE
UNITS 101, 102, 103, 104, 105

BUILDING #32-6660 TIME SQUARE AVENUE
UNITS 101, 102, 103, 104, 105

BUILDING #33-6682 TIME SQUARE AVENUE
UNITS 101, 102, 103, 104, 105

BUILDING #33-6682 TIME SQUARE AVENUE
UNITS 101, 102, 103, 104, 105

TYPE: ALTA/ASCM
DATE: 08/26/2004
PROJECT NO.: 04-5446
DRAWN BY: CJD
CHECKED BY: RR
SCALE: 1"=50'
SHEET: 3 OF 38

MASTELLER, MOLER & REED INC.
PROFESSIONAL SURVEYORS AND MAPPERS
LAND SURVEYING BUSINESS S.A. S.R.L.
2205 14th Avenue Vero Beach, Florida 32980 (772) 564-8000

MAP OF SURVEY FOR
**THE HAMPTONS AT
METROWEST,
A CONDOMINIUM**

NOT VALID WITHOUT THE SIGNATURE
AND ORIGINAL RAISED SEAL OF A
FLORIDA LICENSED SURVEYOR AND MAPPER.
R. Reed
R. Reed, P.S.M. 2004

ABBREVIATIONS AND SYMBOLS

IRON ROD AND CAP	○	SURVEY MANHOLE	—
LICENSED BUSINESS	①	DRAINAGE MANHOLE	⊙
RIGHT OF WAY	⊖	WELL	⊗
CONCRETE MONUMENT	●	HYDRANT	⊕
MEASURED PUBLIC UTILITY AND DRAINAGE EASEMENT	⊕	WATER VALVE	⊖
FIELD MONUMENT	⊕	WATER METER	⊖
PERMANENT REFERENCE MONUMENT	⊕	CLEANOUT	⊖
PERMANENT CONTROL POINT	⊕	CATCH BASIN	⊖
REMARKS	⊕	CUM MILET	⊖
FRESH FLOOR	⊕	HOUSE WATER VALVE	⊖
ELEVATION	⊕	IMMUNIZATION VALVE	⊖
EDGE OF PAVEMENT	⊕	PROPPOSED DRAINAGE	⊖
DRIVE	⊕	TRANSFORMER PAD	⊖
IDENTIFICATION	⊕		
SECTION	⊕		
TOWNSHIP	⊕		
RANGE	⊕		
CHORD BEARING	⊕		

CURVE	DELTA	RADIUS	LENGTH	CHB	CHORD
C1	1246.47"	535.00	119.33	S20°55'24"E	119.08
C2	872.40"	535.00	78.23	S18°23'21"E	78.16
C3	424.07"	535.00	41.10	S24°46'44"E	41.09

LINE TABLE

LINE	BEARING OBS.	BEARING PLAT	LENGTH OBS.	LENGTH PLAT
L1	N08°34'54"E	N08°44'45"E	131.37	131.37
L2	N81°25'06"W	S81°15'15"E	106.83	106.82
L3	S84°31'31"W	N85°01'22"E	82.40	82.40
L4	N08°58'08"W	S09°46'17"E	18.10	18.10
L5	N75°03'58"W	S74°54'05"E	27.74	27.74
L6	S54°23'45"W	N54°33'34"E	204.69	204.69
L7	N81°26'55"W	S81°17'04"E	33.02	33.02
L8	S54°23'45"W	N54°33'34"E	77.98	77.98
L9	S08°32'25"W	N08°42'16"E	32.05	32.05
L10	S54°23'45"W	N54°33'34"E	130.54	130.54
L11	N81°25'06"W	S81°15'14"E	122.23	122.23
L12	S73°47'57"W	N75°57'49"E	121.95	121.95
L13	N26°58'48"W	S26°48'57"E	547.69	547.69
L14	N85°33'20"E	S85°43'11"W	244.42	244.42
L15	N85°33'20"E	S85°43'11"W	117.78	117.78
L16	N37°32'04"E	S37°41'55"W	706.53	706.53
L17	N05°42'11"W	S05°32'20"E	108.88	108.88
L18	N37°35'18"E	S37°45'09"W	326.59	326.59
L19	N45°07'32"E	S45°17'23"W	340.33	340.33
L20	S89°28'28"W	N89°39'20"W	662.59	662.59
L21	S89°41'07"W	N89°50'58"W	666.36	666.36
L22	N00°38'01"W	N00°28'10"W	1331.58	1331.58
L23	N17°30'03"E	N17°39'54"E	823.67	823.67
L24	N89°28'28"E	N89°39'20"E	590.00	590.00
L25	S08°34'59"W	N08°44'50"E	8.20	8.20
L26	N54°23'43"E	413.02		
L27	N00°09'10"E	89.08		
L28	N54°23'43"E	126.48		
L29	N00°09'10"E	36.29		
L30	N54°23'43"E	827.44		
L31	S35°36'17"E	18.45		
L32	N54°23'43"E	175.72		
L33	S35°36'17"E	18.45		
L34	N54°23'43"E	175.72		
L35	N44°41'45"E	1141.65		

REPORT OF SURVEY

TYPE OF SURVEY: BOUNDARY
 SURVEYOR IN RESPONSIBLE CHARGE: ROD REED, P.S.M. 3916
 MASTELLER, MOLER & REED, INC. CERTIFICATE OF AUTHORIZATION LB 4444
 2205 14th Avenue Vero Beach, Florida 32980 - PHONE (772) 584-8050

THIS SURVEY IS NOT VALID WITHOUT THE SIGNATURE AND THE ORIGINAL RAISED SEAL OF A FLORIDA LICENSED SURVEYOR AND MAPPER. ADDITIONS OR DELETIONS TO THE SURVEY MAP AND/OR REPORT OF SURVEY BY OTHER THAN THE SURVEY PARTY OR PARTIES IS PROHIBITED WITHOUT WRITTEN CONSENT OF THE SURVEY PARTY OR PARTIES.

HORIZONTAL CONTROL ADJUSTMENT: THE EXISTING USE OF THE SURVEY MAP AND REPORT IS BEING MADE WITHOUT THE RELATIVE OF ANY ADJUSTMENT FOR THE PURPOSES OF THIS SURVEY. THE RELATIVE OF ANY ADJUSTMENT FOR THE PURPOSES OF THIS SURVEY IS A CLOSED GEOMETRIC POLYGON WAS FOUND TO BE IN EXCESS OF THE REQUIREMENT.

HORIZONTAL RELATIVE ADJUSTMENT: TOPOGRAPHIC LAND FEATURES (STONE MARKERS, WALLS, FENCES, POWER LINES, DRIVEWAYS, DRIVEWAYS AND SIMILAR FEATURES) HAVE A HORIZONTAL PLANNING ACCURACY OF PLUS OR MINUS 0.25 FEET.

FIELD WORK WAS OBTAINED DURING THE FOLLOWING TIME FRAME ON DATE: 8/12/2004 THRU 8/27/2004.

THE BEARING BASE FOR THIS SURVEY IS AS FOLLOWS:
 A) GRID NORTH
 B) ALONG THE SOUTH LINE OF TRACT 4 BETWEEN A FOUND CONCRETE MONUMENT STAMPED LB1221 AND A FOUND WIRE AND IRON STAMPED LB 1221 AS DEPICTED ON THIS SURVEY.
 C) THE BEARING IS 89°43'11"W.

NO RESTRICTIONS OF RECORD REFLECTING EASEMENTS, RIGHTS-OF-WAY AND/OR OWNERSHIP WERE PLANNED TO THIS SURVEY EXCEPT AS SHOWN. NO TITLE GRANTOR IS EXPRESSED OR IMPLIED. UNDERGROUND ENCROACHMENTS OR IMPROVEMENTS EXCEPT AS SHOWN.

UNLESS A COMPASSION IS SHOWN, PLAT VALUES & MEASURED VALUES ARE THE SAME.

ALL MEASUREMENTS ARE IN FEET AND DECIMAL PARTS THEREOF AND ARE IN ACCORDANCE WITH THE STANDARDS OF THE UNITED STATES (CHAPTER 6107-4.000(1)(B) F.A.C.)

THE HORIZONTAL VALUES SHOWN HEREON REFER TO THE STATE PLANE COORDINATE SYSTEM, FLORIDA EAST ZONE, NAD 83 GRS ADJUSTMENT OF 1980.

THE TRUE MEAN HIGH WATER LINE WAS NOT LOCATED IN CONFORMANCE TO CHAPTER 177 PART 1, THE COASTAL ZONING ACT.

ALL SET BEARS AND CURS STAMPED LB 4444 OR P.M. 3916 ARE 1/2" IN DIAMETER AS REQUIRED BY THE MINIMUM TECHNICAL STANDARDS (CHAPTER 6107-4.000(1)(D) F.A.C.)

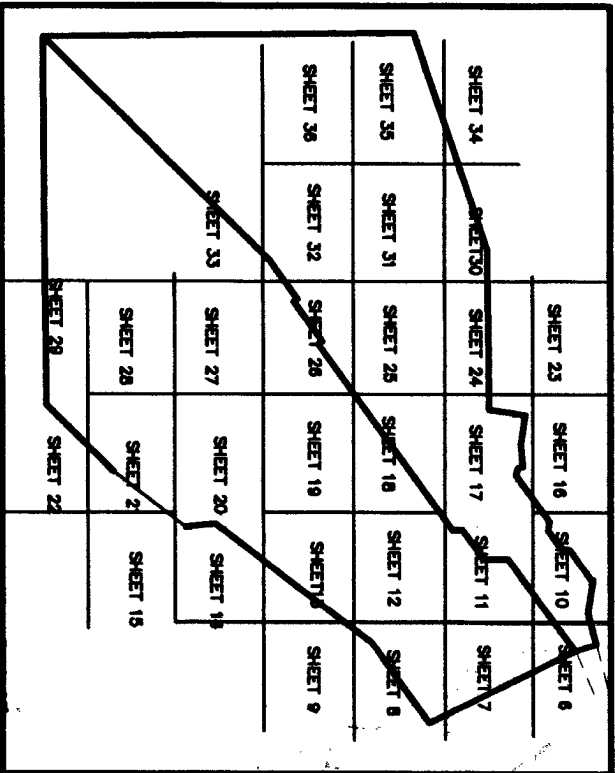
SUBJECT PROPERTY IS LOCATED WITHIN AN AREA HAVING A ZONE X AND IS BEING SURVEYED IN ACCORDANCE WITH THE MINIMUM TECHNICAL STANDARDS (CHAPTER 6107-4.000(1)(D) F.A.C.)

THE RECORD OF DEEDS AND RECORDS OF DEEDS AND RECORDS OF DEEDS FOR COUNTY INSURANCE RATE MAP FOR THE COUNTY, STATE OF FLORIDA, WHICH IS THE CURRENT FLOOD INSURANCE RATE MAP FOR THE COUNTY AND SAID WHICH PROPERTY IS SITUATED.

THERE ARE 1161 OPEN AIR PARKING SPACES, 32 WHICH ARE SET ASIDE FOR THE HANDICAPPED, THERE ARE 212 GARAGE SPACES.

THIS SURVEY REFERS TO FIRST AMERICAN TITLE INSURANCE COMPANY COMMITMENT LB40771 FOR SCHEDULE "A" AND LAMISE FOR SCHEDULE B, SECTION 2.

KEY MAP FOR AS-BUILTS



TYPE: ALTA/ASCM
 DATE: 08/26/2004
 PROJECT NO.: 04-5446
 DRAWN BY: CJO
 CHECKED BY: RR
 SCALE: 1"=60'
 SHEET: 2 OF 38

MASTELLER, MOLER & REED INC.
 PROFESSIONAL SURVEYORS AND MAPPERS
 LAND SURVEYING BUSINESS S.A. 8111.
 2205 14th Avenue Vero Beach, Florida 32980 (772) 584-8050

MAP OF SURVEY FOR
THE HAMPTONS AT METROWEST, A CONCOMINIUM

NOT VALID WITHOUT THE SIGNATURE AND THE ORIGINAL RAISED SEAL OF A FLORIDA LICENSED SURVEYOR AND MAPPER.
 ROD REED, P.S.M. 3916
 8/12/04

BUILDING UNIT DESIGNATIONS: PHASE II

BUILDING #34-6531 TIME SQUARE AVENUE
 UNITS 101, 102, 103, 104, 105

BUILDING #35-6575 TIME SQUARE AVENUE
 UNITS 101, 102, 103, 104, 105

BUILDING #36-6611 TIME SQUARE AVENUE
 UNITS 101, 102, 103, 104, 105

BUILDING #37-6635 TIME SQUARE AVENUE
 UNITS 101, 102, 103, 104, 105

BUILDING #38-6659 TIME SQUARE AVENUE
 UNITS 101, 102, 103, 104, 105

BUILDING #39-6673 TIME SQUARE AVENUE
 UNITS 101, 102, 103, 104, 105

BUILDING #40-3209 PARKCHESTER SQUARE BOULEVARD
 UNITS 101, 102, 104, 106, 107, 108, 201, 202, 203,
 204, 205, 206, 207, 208, 301, 302, 303, 304,
 305, 306, 307, 308

BUILDING #41-6412 QUEENS BOROUGH AVENUE
 UNITS 107, 109, 115, 116, 201, 202, 203, 204, 205,
 206, 207, 208, 209, 210, 211, 212, 213, 214, 215,
 216, 301, 302, 303, 304, 305, 306, 307, 308, 309,
 310, 311, 312, 313, 314, 315, 316

BUILDING #42-3202 PARKCHESTER SQUARE BOULEVARD
 UNITS 101, 102, 103, 104, 201, 202, 203, 204, 205

BUILDING #43-3213 GREENWICH VILLAGE BOULEVARD
 UNITS 101, 102, 103, 104, 201, 202, 203, 204, 205

BUILDING #44-3226 GREENWICH VILLAGE BOULEVARD
 UNITS 101, 102, 103, 104, 201, 202, 203, 204, 205

BUILDING #45-3291 WESTCHESTER BOULEVARD
 UNITS 101, 102, 103, 104, 201, 202, 203, 204, 205

BUILDING #46-3304 WESTCHESTER BOULEVARD
 UNITS 101, 102, 103, 104, 201, 202, 203, 204, 205

BUILDING #47-3242 WESTCHESTER BOULEVARD
 UNITS 101, 102, 103, 104, 201, 202, 203, 204, 205

BUILDING #48-3337 SOHO STREET
 UNITS 101, 102, 103, 104, 201, 202, 203, 204, 205

BUILDING #49-3301 SOHO STREET
 UNITS 101, 102, 103, 104, 201, 202, 203, 204

BUILDING #50-3281 SOHO STREET
 UNITS 101, 102, 103, 104, 201, 202, 203, 204

BUILDING #51-3406 SOHO STREET
 UNITS B02, B04, B06, B08, 101, 102, 104, 106, 107,
 108, 201, 202, 203, 204, 205, 206, 207, 208, 301,
 302, 303, 304, 305, 306, 307, 308

BUILDING #52-3384 CORONA VILLAGE WAY
 UNITS B02, B04, B06, B08, 101, 102, 104, 106, 107, 108,
 201, 202, 203, 204, 205, 206, 207, 208, 301, 302, 303,
 304, 305, 306, 307, 308

BUILDING #53-3344 CORONA VILLAGE WAY
 UNITS B02, B04, B06, B08, 101, 102, 104, 106, 107, 108,
 201, 202, 203, 204, 205, 206, 207, 208, 301, 302, 303,
 304, 305, 306, 307, 308

BUILDING #54-3280 SOHO STREET
 UNITS 101, 102, 104, 106, 107, 108, 201, 202, 203, 204,
 205, 206, 207, 208, 301, 302, 303, 304, 305, 306, 307, 308

BUILDING #55-3250 CORONA VILLAGE WAY
 B02, B04, B06, B08, 101, 102, 104, 106, 107, 108, 201,
 202, 203, 204, 205, 206, 207, 208, 301, 302, 303, 304,
 305, 306, 307, 308

BUILDING #56-6685 QUEENS BOROUGH AVENUE
 UNITS 101, 102, 104, 106, 107, 108, 201, 202, 203, 204,
 205, 206, 207, 208, 301, 302, 303, 304, 305, 306, 307, 308

BUILDING #57-6663 QUEENS BOROUGH AVENUE
 UNITS 101, 102, 104, 106, 107, 108, 201, 202, 203, 204,
 205, 206, 207, 208, 301, 302, 303, 304, 305, 306, 307, 308

BUILDING #58-6627 QUEENS BOROUGH AVENUE
 UNITS 101, 102, 104, 106, 107, 108, 201, 202, 203, 204, 205,
 206, 207, 208, 301, 302, 303, 304, 305, 306, 307, 308

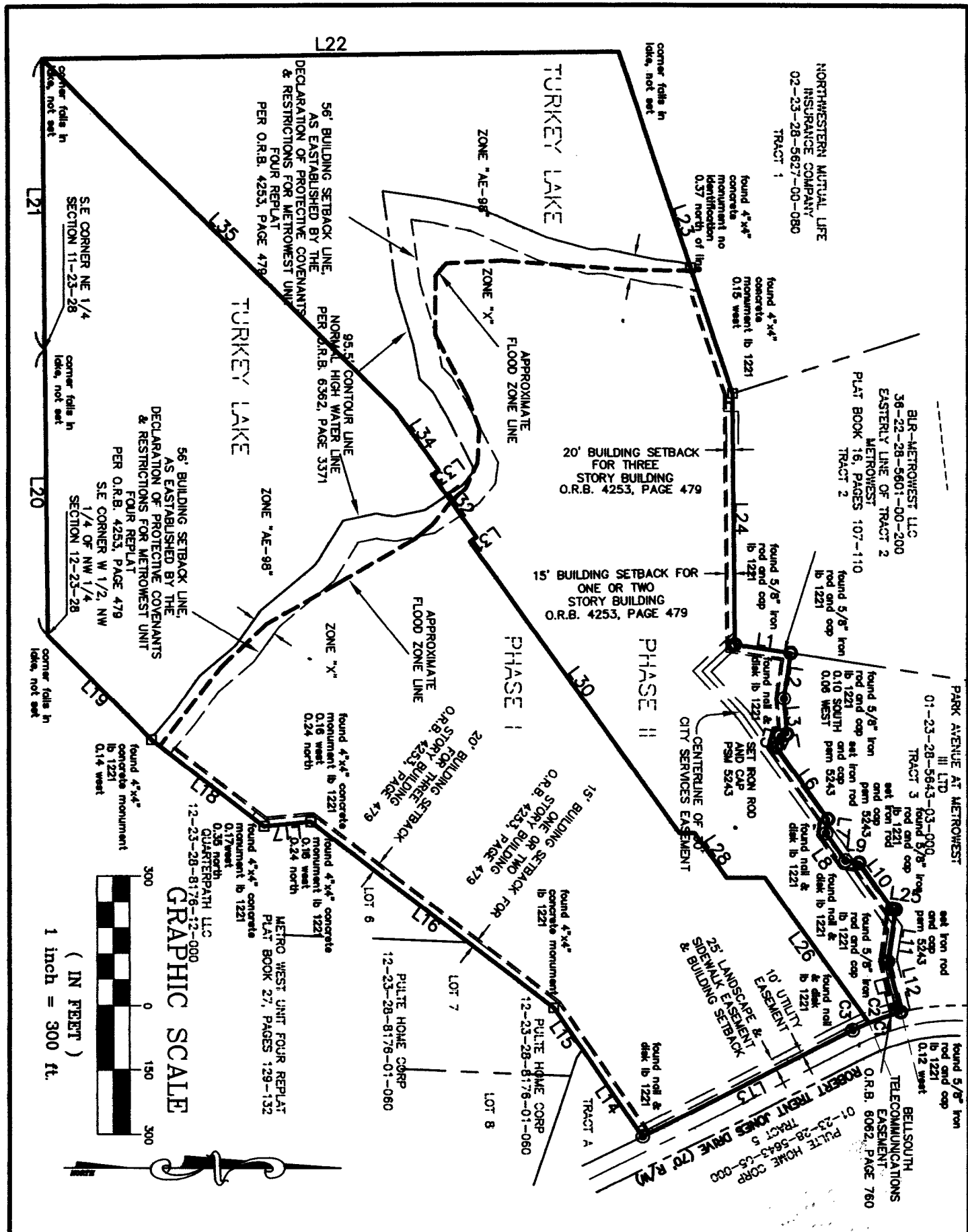
BUILDING #59-6593 QUEENS BOROUGH AVENUE
 UNITS 101, 102, 103, 104, 201, 202, 203, 204, 205

TYPE: ALTA/ASCM
 DATE: 08/26/2004
 PROJECT NO.: 04-5448
 DRAWN BY: CJB
 CHECKED BY: RR
 SCALE: 1"=50'
 SHEET: 4 OF 38

MASTELLER, MOLER & REED INC.
 PROFESSIONAL SURVEYORS AND MAPPERS
 LAND SURVEYING BUSINESS A/R 6/11
 2205 14th Avenue Vero Beach, Florida 32980 (772) 564-9050

MAP OF SURVEY FOR
**THE HAMPTONS AT
 METROWEST,
 A CONCOMINUM**

NOT VALID WITHOUT THE SIGNATURE
 AND THE ORIGINAL RAISED SEAL OF A
 FLORIDA LICENSED SURVEYOR AND MAPPER.
 12-00-01
 R. R. REED, P.S. 110



TYPE: ALTA/ASCM
 DATE: 08/28/2004
 PROJECT NO.: 04-5446
 DRAWN BY: CJD
 CHECKED BY: RR
 SCALE: 1"=50'
 SHEET: 5 OF 38

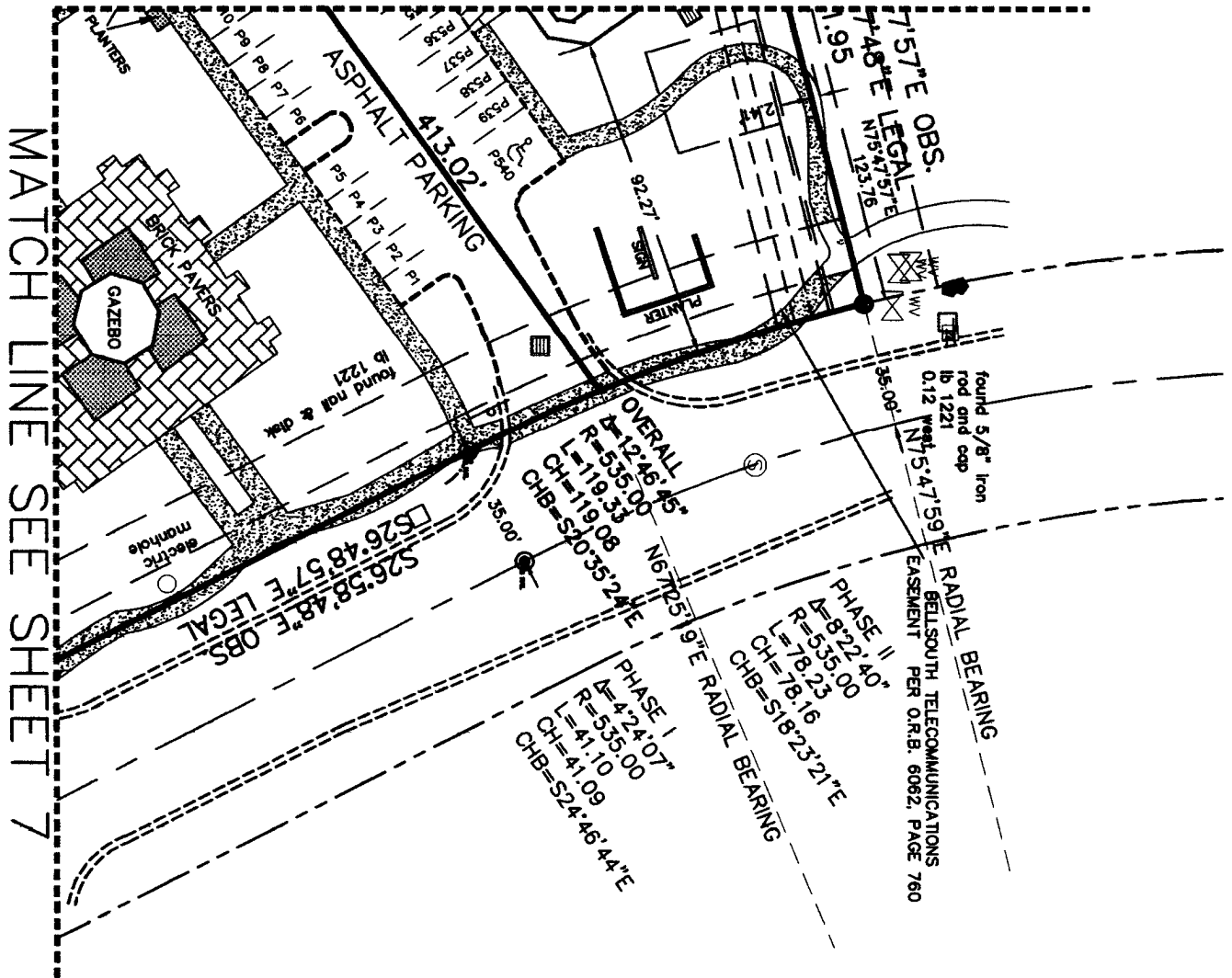
MASTELLER, MOLER & REED INC.
 PROFESSIONAL SURVEYORS AND MAPPERS
 LAND SURVEYING BUSINESS S.B.R. 6644
 2205 14th Avenue Vero Beach, Florida 32980 (772) 964-8050

MAP OF SURVEY FOR
THE HAMPTONS AT METROWEST, A CONDOMINIUM

NOT VALID WITHOUT THE SIGNATURE AND THE ORIGINAL RAISED SEAL OF A FLORIDA LICENSED SURVEYOR AND MAPPER.
 R. K. 12-23-04
 ROD REED, P.M. 3016



MATCH LINE SEE SHEET 10



MATCH LINE SEE SHEET 7

TYPE: ALTA/ASCM
DATE: 08/26/2004
PROJECT NO.: 04-3448
DRAWN BY: CJO
CHECKED BY: RR
SCALE: 1"=50'
SHEET: 8 OF 38

MASTELLER, MOLER & REED INC.
PROFESSIONAL SURVEYORS AND MAPPERS
LAND SURVEYING BUSINESS N.A. 444
2205 14th Avenue Vero Beach, Florida 32980 (772) 584-8050

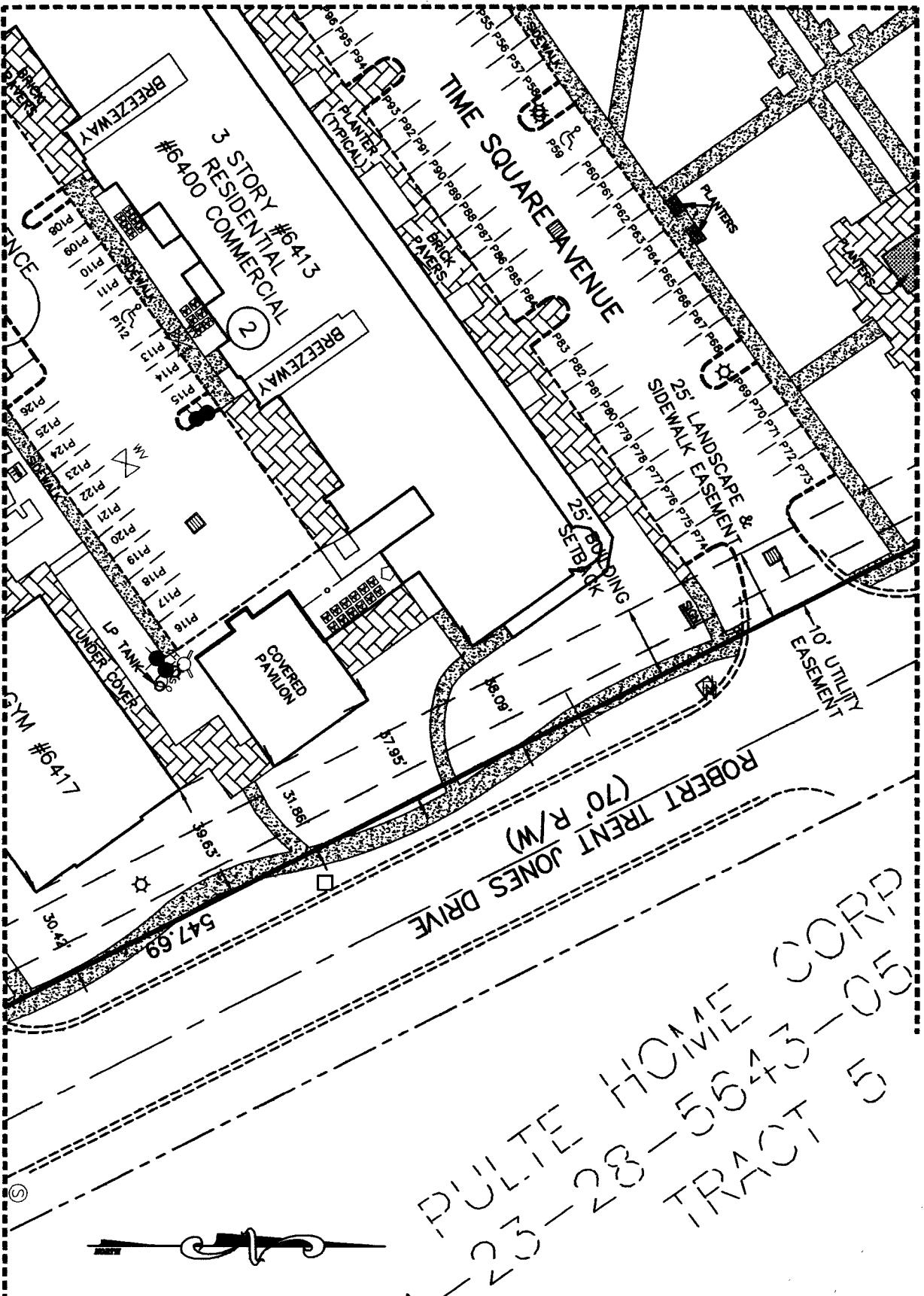
MAP OF SURVEY FOR
THE HAMPTONS AT METROWEST, A CONCOMINIUM

NOT VALID WITHOUT THE SIGNATURE AND THE ORIGINAL RAISED SEAL OF A FLORIDA LICENSED SURVEYOR AND MAPPER.
[Signature]
12-09-04
ROD REED, P.M. 316

MATCH LINE SEE SHEET 11

MATCH LINE SEE SHEET 6

MATCH LINE SEE SHEET 8



25-28-5643-05
 TRACT 5
 PULTE HOME CORP

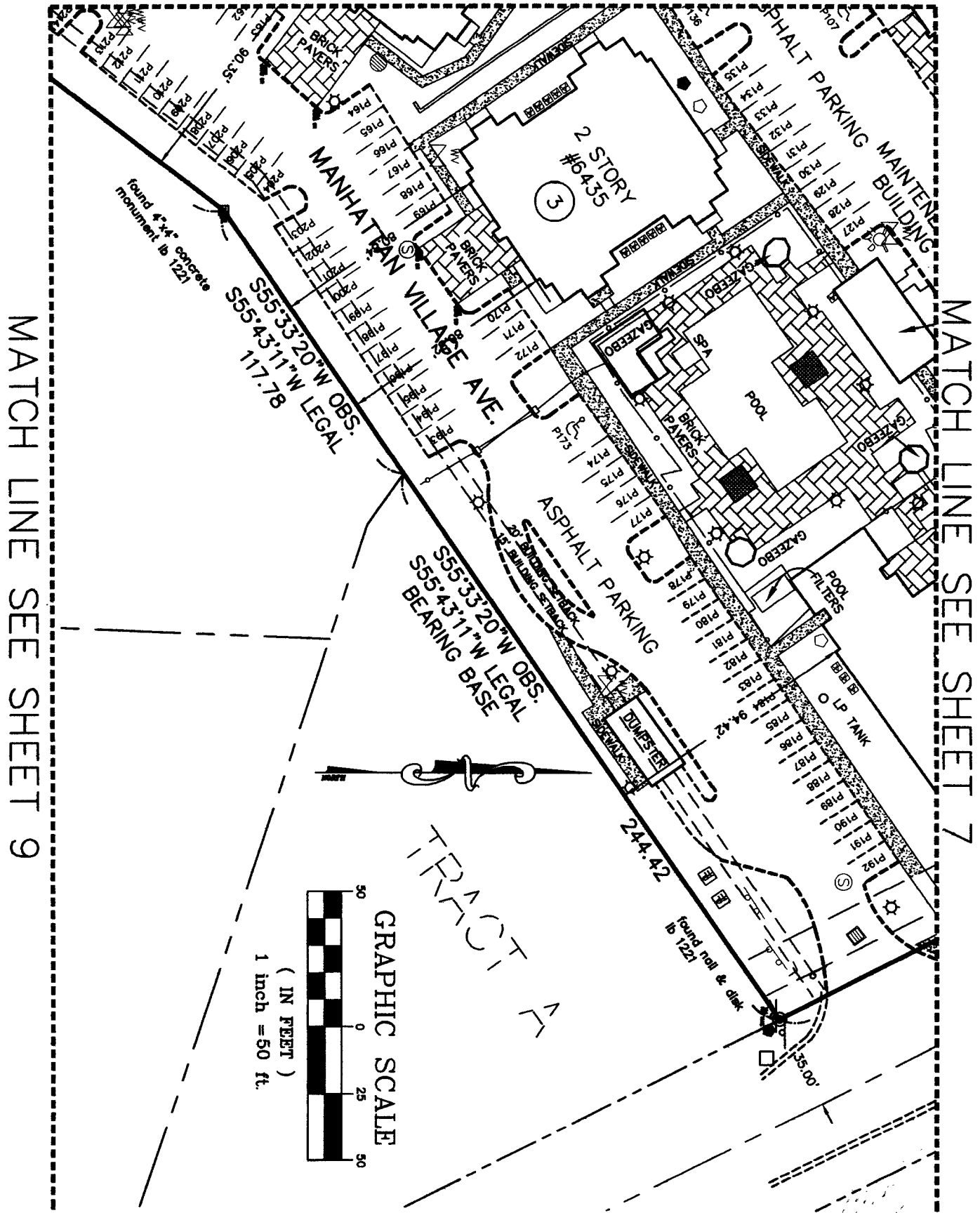
TYPE: ALTA/ASCM
 DATE: 08/26/2004
 PROJECT NO.: 04-5448
 DRAWN BY: CJO
 CHECKED BY: RR
 SCALE: 1"=50'
 SHEET: 7 OF 38

MASTELLER, MOLER & REED INC.
 PROFESSIONAL SURVEYORS AND MAPPERS
 LAND SURVEYING BUSINESS IN ALL STATES
 2205 14th Avenue Vero Beach, Florida 32980 (772) 564-8050

MAP OF SURVEY FOR
**THE HAMPTONS AT METROWEST,
 A CONDOMINIUM**

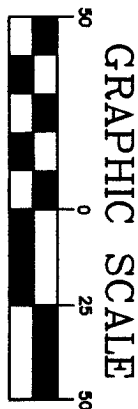
NOT VALID WITHOUT THE SIGNATURE AND THE ORIGINAL RAISED SEAL OF A FLORIDA LICENSED SURVEYOR AND MAPPER.
 12-09-07
 ROD REED, P.S.M. 3618

MATCH LINE SEE SHEET 12



MATCH LINE SEE SHEET 9

MATCH LINE SEE SHEET 7



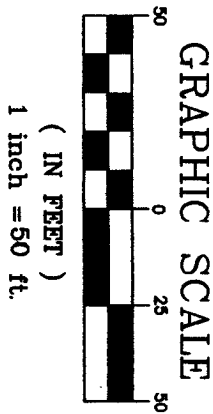
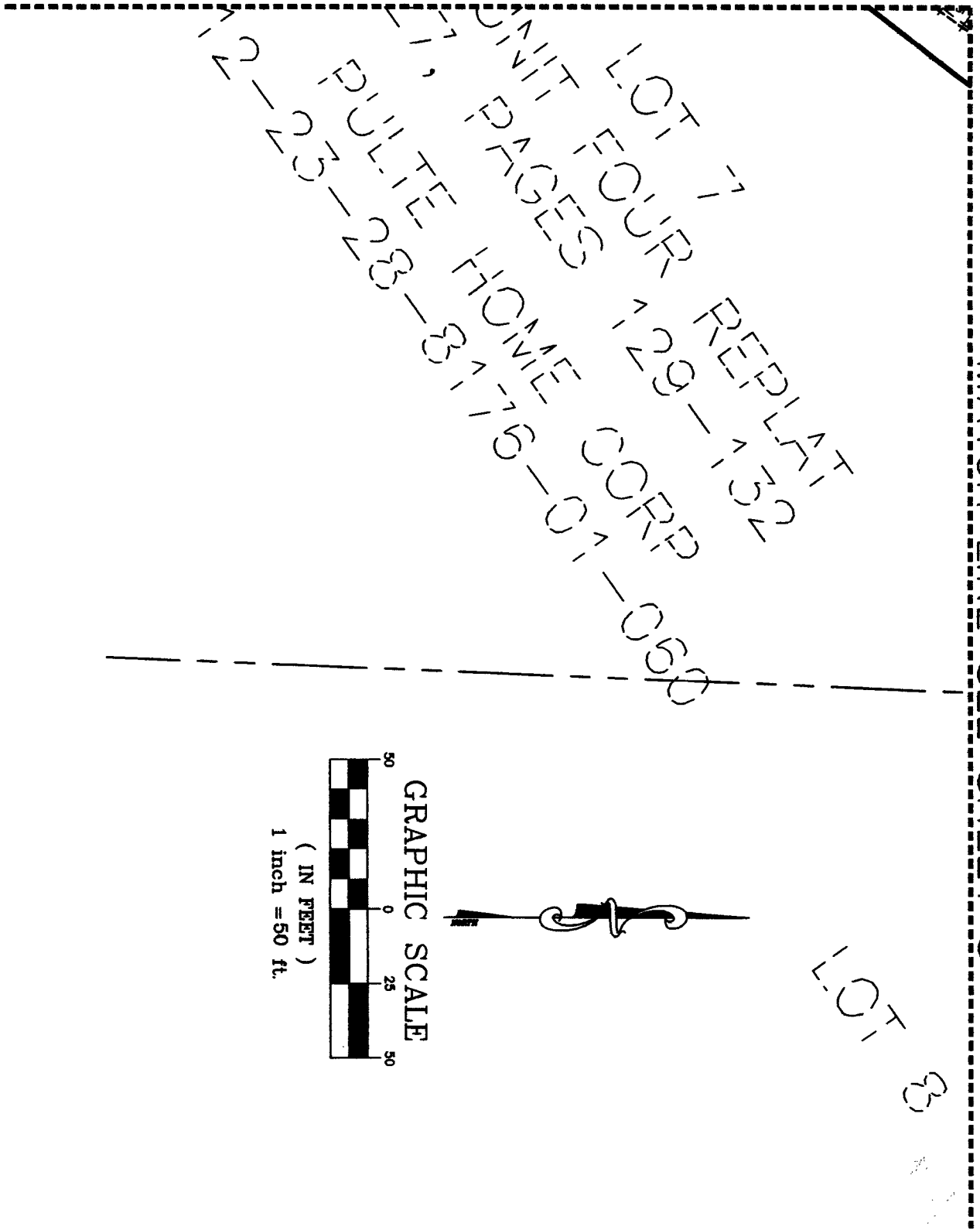
TYPE: ALTA/ASCM
 DATE: 09/26/2004
 PROJECT NO.: 04-5448
 DRAWN BY: CJO
 CHECKED BY: RR
 SCALE: 1"=50'
 SHEET: 8 OF 38

MASTELLER, MOLER & REED INC.
 PROFESSIONAL SURVEYORS AND MAPPERS
 LAND SURVEYING BUSINESS S.R.L.L.C.
 2205 14th Avenue Vero Beach, Florida 32980 (772) 884-8050

MAP OF SURVEY FOR
THE HAMPTONS AT METROWEST, A CONDOMINIUM

NOT VALID WITHOUT THE SIGNATURE AND THE ORIGINAL RAISED SEAL OF A FLORIDA LICENSED SURVEYOR AND MAPPER.
 12-09-04
 RED NEED, P.M. 2018

MATCH LINE SEE SHEET 13



LOT 3

TYPE: ALTA/ASCM
 DATE: 09/28/2004
 PROJECT NO.: 04-2446
 DRAWN BY: CJB
 CHECKED BY: RR
 SCALE: 1"=50'
 SHEET: 9 OF 38

MASTELLER, MOLER & REED INC.
 PROFESSIONAL SURVEYORS AND MAPPERS
 LAND SURVEYING BUSINESS ONLY
 2205 14th Avenue Vero Beach, Florida 32980 (772) 564-9000

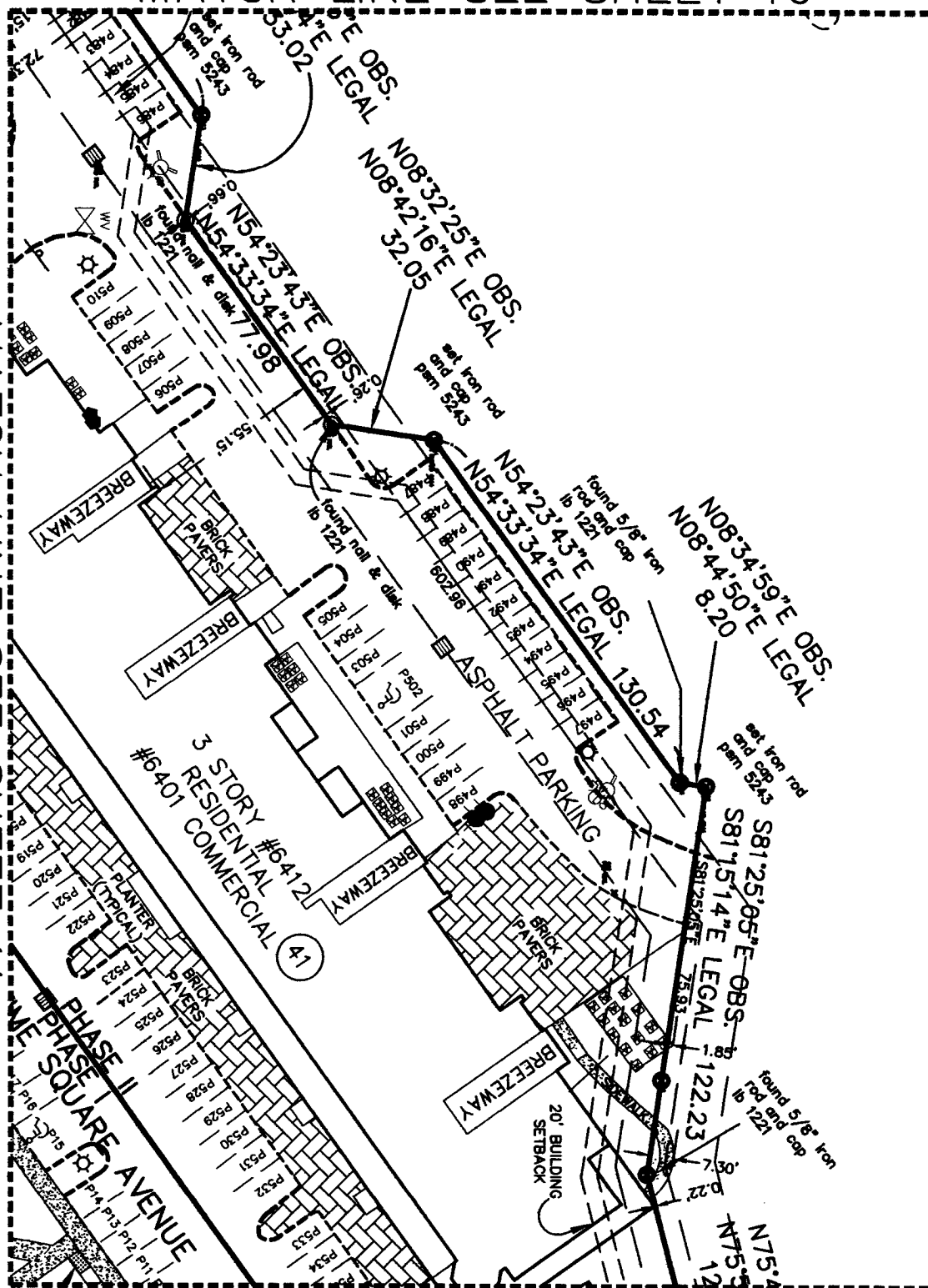
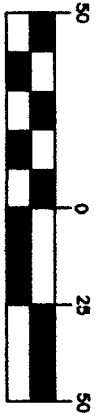
MAP OF SURVEY FOR
THE HAMPTONS AT METROWEST, A CONDOMINIUM

NOT VALID WITHOUT THE SIGNATURE AND THE ORIGINAL RAISED SEAL OF A FLORIDA LICENSED SURVEYOR AND MAPPER.
 [Signature] 12-09-04
 ROD REED, P.S.M. 3618

MATCH LINE SEE SHEET 16

GRAPHIC SCALE MATCH LINE SEE SHEET 11

(IN FEET)
1 inch = 50 ft.



MATCH LINE SEE SHEET 6



TYPE: ALTA/ASCM
DATE: 08/26/2004
PROJECT NO.: 04-5448
DRAWN BY: CJS
CHECKED BY: RR
SCALE: 1"=50'
SHEET: 10 OF 36

MASTELLER, MOLER & REED INC.
PROFESSIONAL SURVEYORS AND MAPPERS
LAND SURVEYING BUSINESS S.R.L. 6111
2205 14th Avenue Vero Beach, Florida 32980 (772) 864-8060

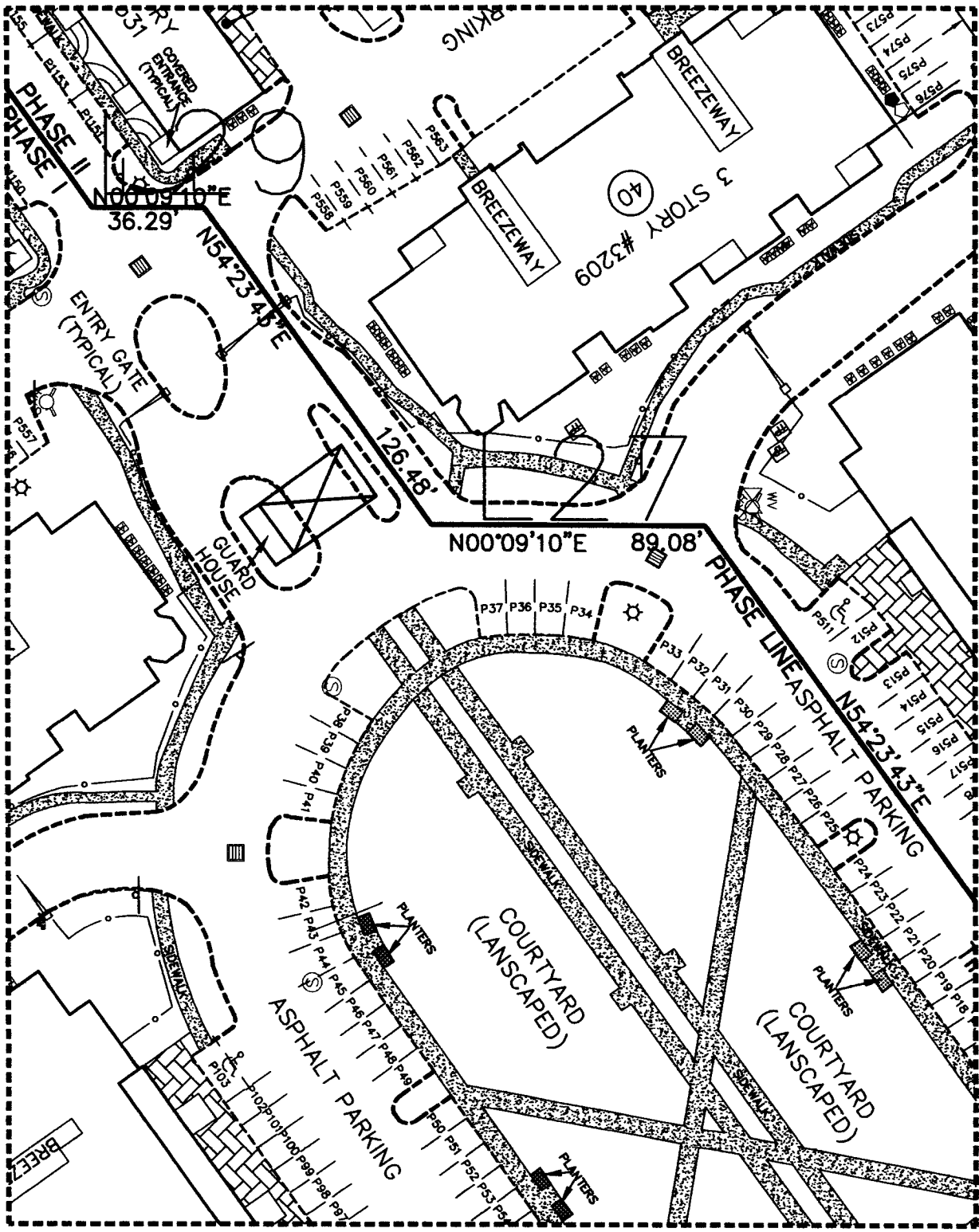
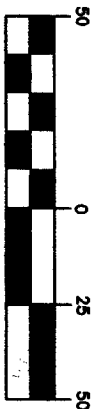
MAP OF SURVEY FOR
THE HAMPTONS AT METROWEST, A CONDOMINIUM

NOT VALID WITHOUT THE SIGNATURE AND THE ORIGINAL RAISED SEAL OF A FLORIDA LICENSED SURVEYOR AND MAPPER.
[Signature] 12-09-07
ROD REED, P.S.M. 3016

MATCH LINE SEE SHEET 17

MATCH LINE SEE SHEET 10

GRAPHIC SCALE



MATCH LINE SEE SHEET 12

MATCH LINE SEE SHEET 7



TYPE: ALTA/ACRM
 DATE: 08/28/2004
 PROJECT NO.: 04-5448
 DRAWN BY: CJS
 CHECKED BY: BR
 SCALE: 1"=50'
 SHEET: 11 OF 38

MASTELLER, MOLER & REED INC.
 PROFESSIONAL SURVEYORS AND MAPPERS
 LAND SURVEYING BUSINESS N.L.A. 644
 2205 14th Avenue Vero Beach, Florida 32980 (772) 564-8050

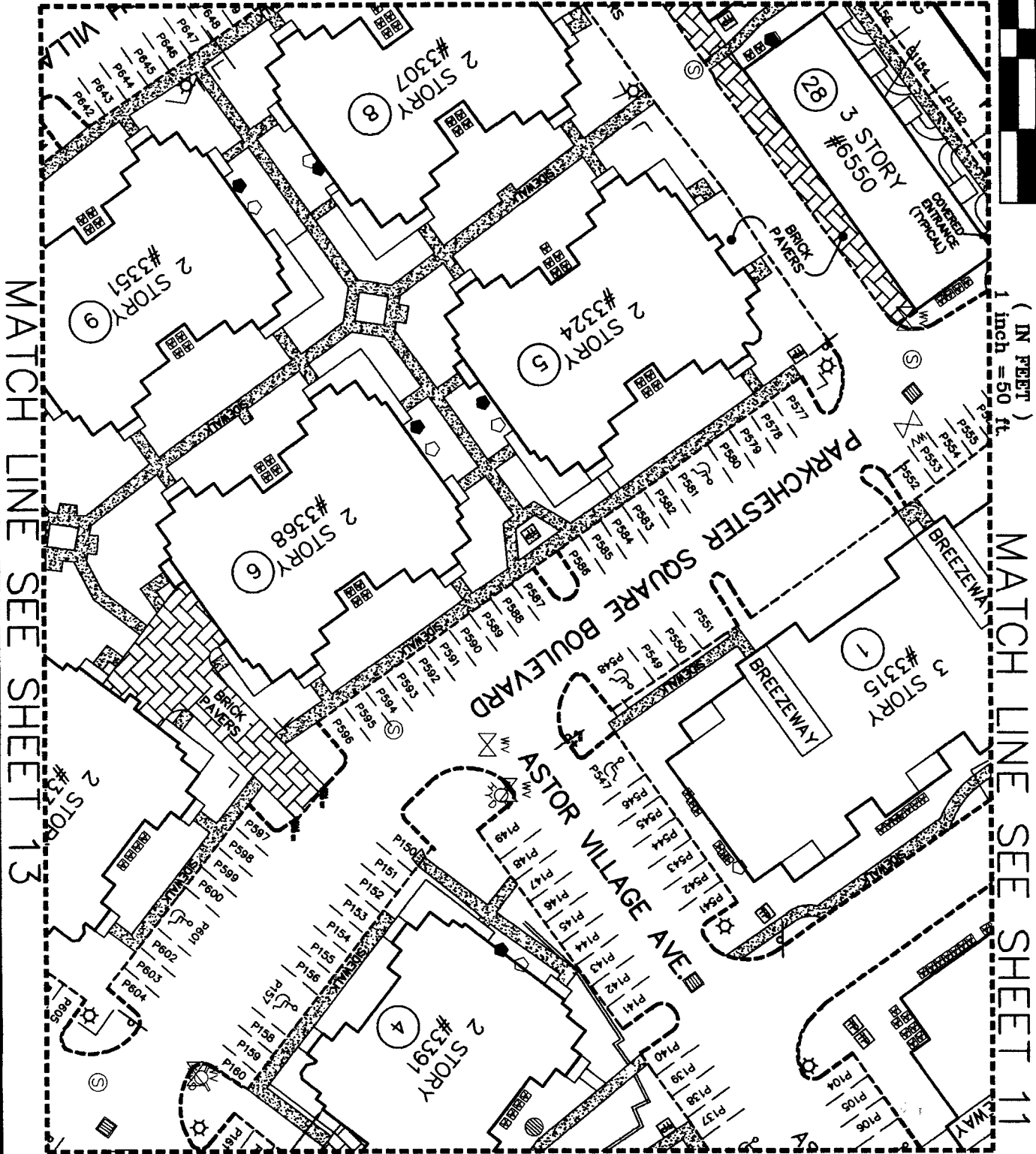
MAP OF SURVEY FOR
**THE HAMPTONS AT METROWEST,
 A CONDOMINIUM**

NOT VALID WITHOUT THE SIGNATURE AND ORIGINAL RAISED SEAL OF A FLORIDA LICENSED SURVEYOR AND MAPPER.
 [Signature] 12-09-07
 BOB REED, PLS 5078

MATCH LINE SEE SHEET 18



GRAPHIC SCALE
(IN FEET)
1 inch = 50 ft



MATCH LINE SEE SHEET 13

MATCH LINE SEE SHEET 11

MATCH LINE SEE SHEET 8



DATE: 06/26/2004
PROJECT NO.: 04-8448
DRAWN BY: CJD
OWNED BY: RR
SCALE: 1"=50'
SHEET: 12 OF 36

MASTELLER, MOLER & REED INC.
PROFESSIONAL SURVEYORS AND MAPPERS
LAND SURVEYING BUSINESS S.A. 044
2205 14th Avenue Vero Beach, Florida 32960 (772) 864-8080

MAP OF SURVEY FOR
THE HAMPTONS AT METROWEST
A CONCOMINIUM

NOT VALID WITHOUT THE SIGNATURE AND THE ORIGINAL RAISED SEAL OF A FLORIDA LICENSED SURVEYOR AND MAPPER.
[Signature] 12-09-04
R.D. NEED, P.S. 2013

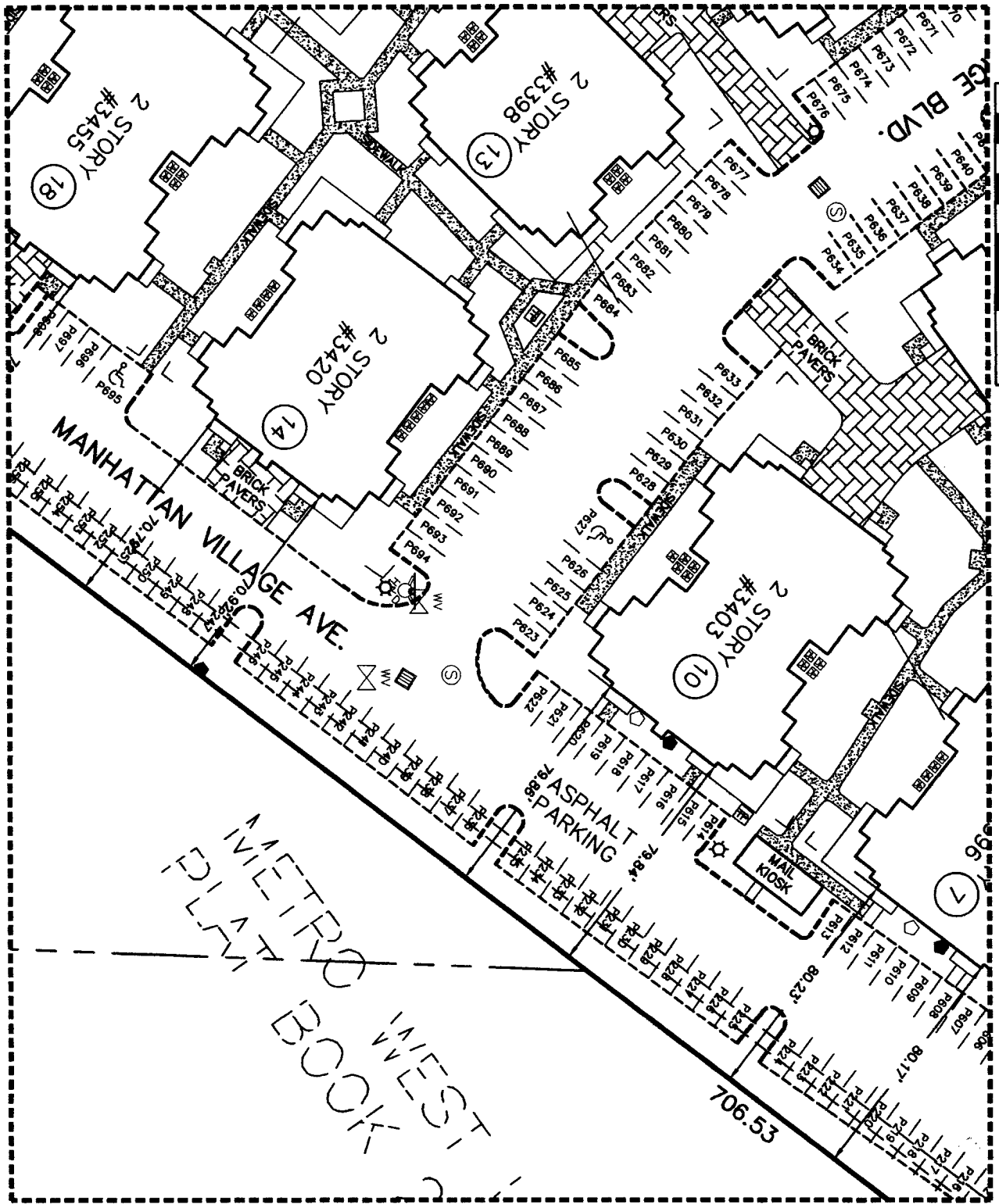
(IN FEET)
1 inch = 50 ft.



MATCH LINE SEE SHEET 19

MATCH LINE SEE SHEET 14

MATCH LINE SEE SHEET 12



MATCH LINE SEE SHEET 9



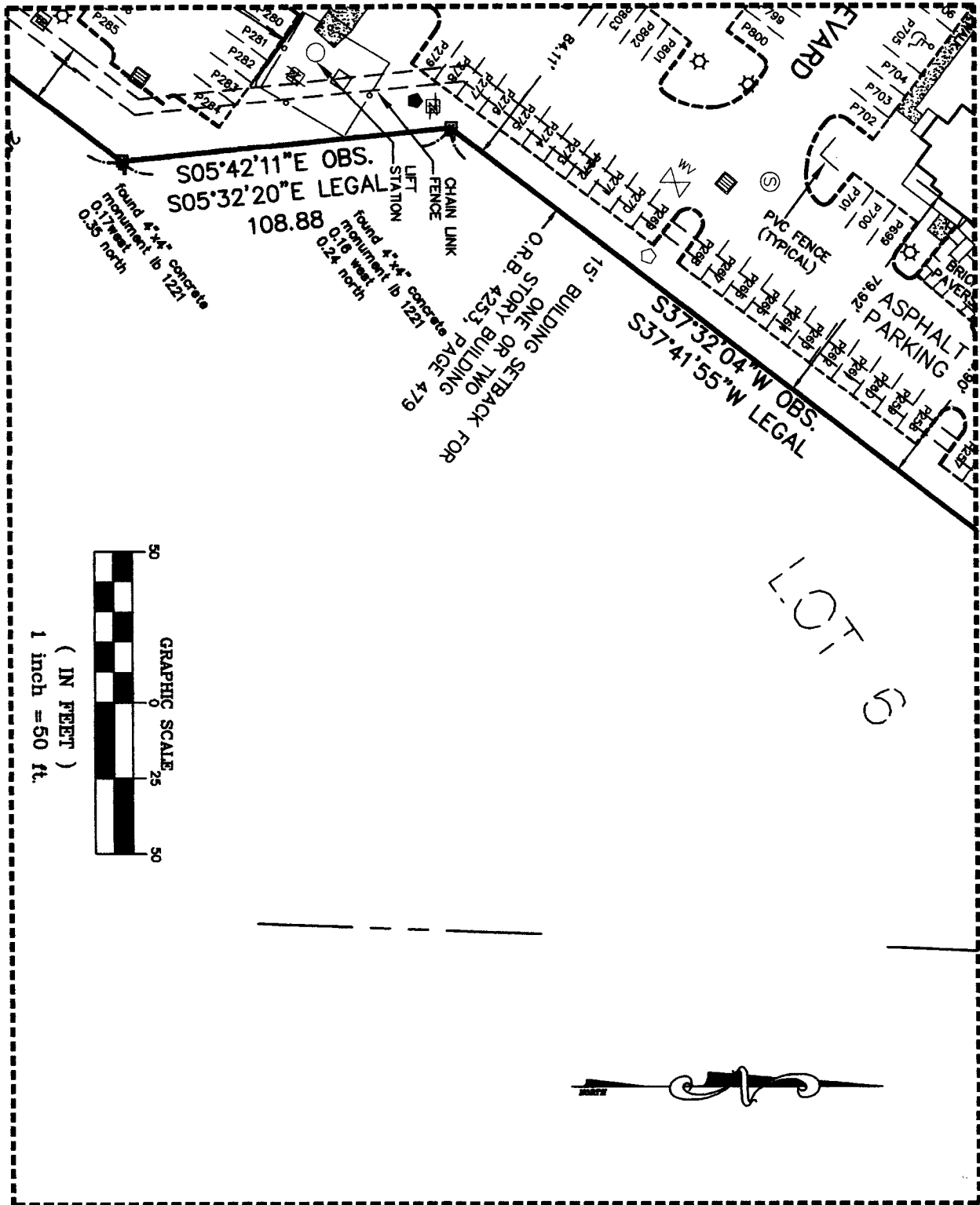
TYPE: ALTA/ASCM
 DATE: 08/26/2004
 PROJECT NO.: 04-5446
 DRAWN BY: CJO
 CHECKED BY: RR
 SCALE: 1"=50'
 SHEET: 13 OF 36

MASTELLER, MOLER & REED INC.
 PROFESSIONAL SURVEYORS AND MAPPERS
 LAND SURVEYING BUSINESS ONLY
 2205 14th Avenue Vero Beach, Florida 32980 (772) 564-8080

MAP OF SURVEY FOR
**THE HAMPTONS AT METROWEST,
 A CONCOMITUM**


NOT VALID WITHOUT THE SIGNATURE AND ORIGINAL RAISED SEAL OF A FLORIDA LICENSED SURVEYOR AND MAPPER.
 [Signature]
 12-01-04
 RUDY REED, P.S.M. 5116

MATCH LINE SEE SHEET 20



MATCH LINE SEE SHEET 15

MATCH LINE SEE SHEET 13



LOT 5

MATCH LINE SEE SHEET 10



TYPE ALTA/ASCM
 DATE 08/26/2004 FB. PC.
 PROJECT NO. 04-5448
 DRAWN BY: CJB
 CHECKED BY: RR
 SCALE: 1"=50'
 SHEET 14 OF 38

MASTELLER, MOLER & REED INC.
 PROFESSIONAL SURVEYORS AND MAPPERS
 LAND SURVEYING BUSINESS, S.A. S.U.L.L.
 2205 14th Avenue Vero Beach, Florida 32980 (772) 564-8050

MAP OF SURVEY FOR
**THE HAMPTONS AT METROWEST,
 A CONDOMINIUM**

NOT VALID WITHOUT THE SIGNATURE AND THE ORIGINAL RAISED SEAL OF A FLORIDA LICENSED SURVEYOR AND MAPPER.
 [Signature] 12-09-04
 ROD REED, P.S.M. 3018

MATCH LINE SEE SHEET 21

28
26.59
BUILDING SETBACK
FOR THREE
O.R.B. BUILDING
4253, PAGE 479
TRAINING
FENCE

QUARTERPATH LLC
23-28-8176-12-000

MATCH LINE SEE SHEET 14



(IN FEET)
1 inch = 50 ft.

TYPE: ALTA/ASCM
DATE: 08/28/2004
PROJECT NO.: 04-8448
DRAWN BY: CJD
CHECKED BY: NR
SCALE: 1"=50'
SHEET: 15 OF 38

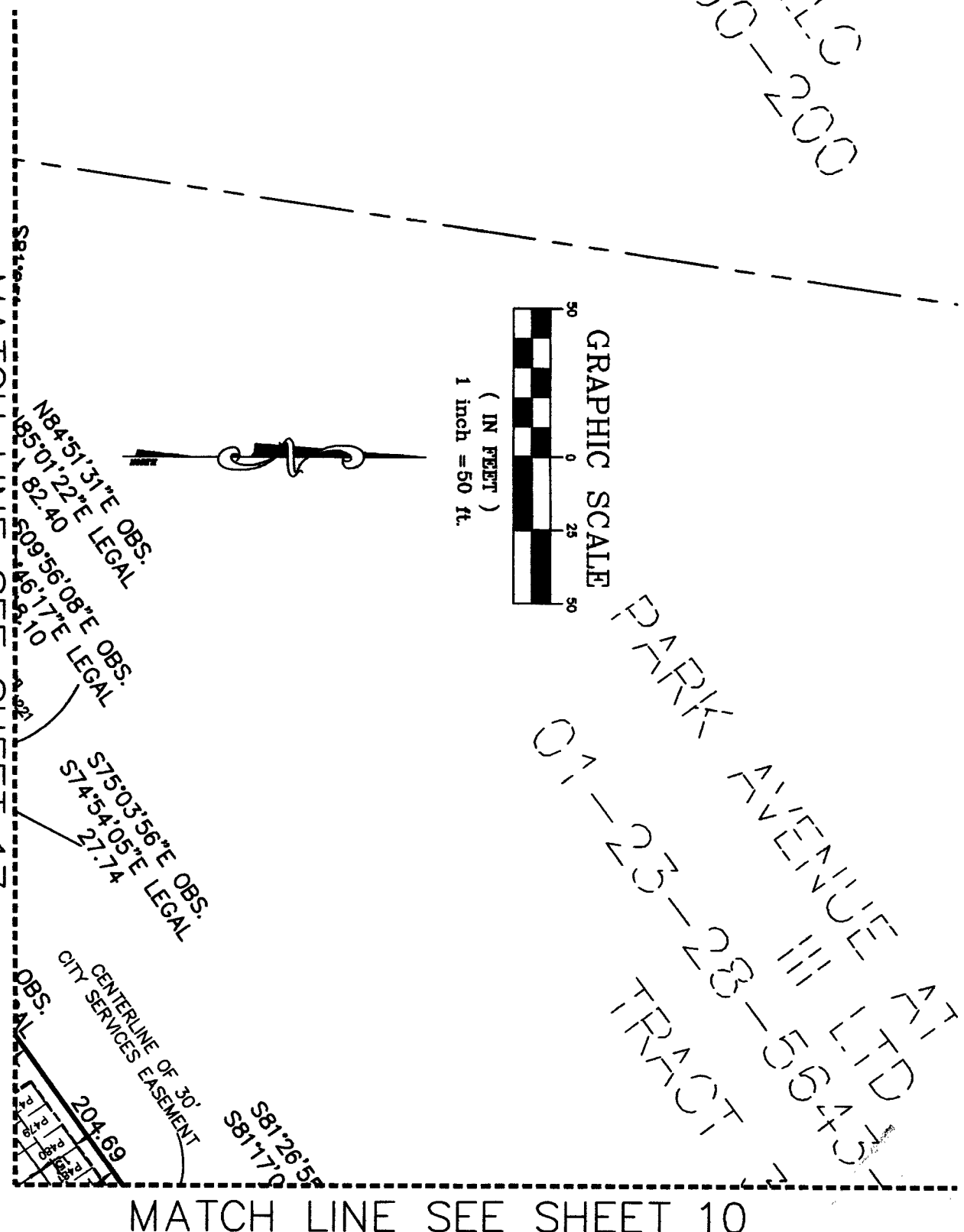
MASTELLER, MOLER & REED INC.
PROFESSIONAL SURVEYORS AND MAPPERS
LAND SURVEYING BUSINESS ONLY
2205 14th Avenue Vero Beach, Florida 32980 (772) 864-8080

MAP OF SURVEY FOR
**THE HAMPTONS AT
METROWEST,
A CONCOMINUM**

NOT VALID WITHOUT THE SIGNATURE
AND THE ORIGINAL RAISED SEAL OF A
FLORIDA LICENSED SURVEYOR AND MAPPER.
[Signature] 12.07.07
R. J. [Name]

04-00-LLC-200

MATCH LINE SEE SHEET 17



TYPE: ALTA/ASCM
 DATE: 08/26/2004
 PROJECT NO.: 04-8448
 DRAWN BY: CJO
 CHECKED BY: NR
 SCALE: 1"=50'
 SHEET: 16 OF 38

MASTELLER, MOLER & REED INC.
 PROFESSIONAL SURVEYORS AND MAPPERS
 LAND SURVEYING BUSINESS IN FLA.
 2205 14th Avenue Vero Beach, Florida 32980 (772) 864-8050

MAP OF SURVEY FOR
THE HAMPTONS AT METROWEST, A CONCOMINIUM

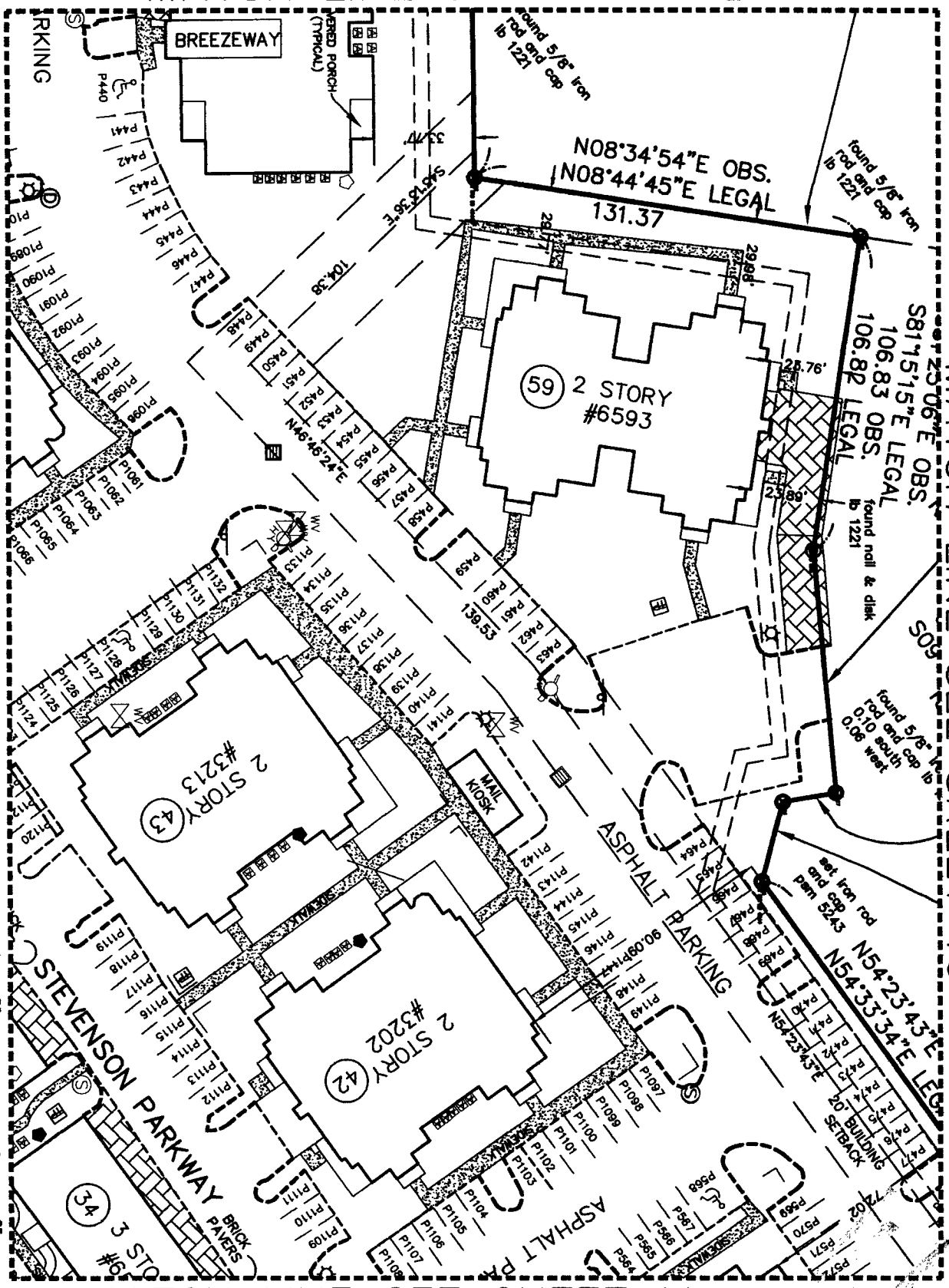
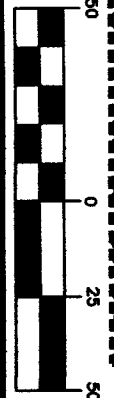
NOT VALID WITHOUT SIGNATURE AND THE ORIGINAL BASED SEAL OF A FLORIDA LICENSED SURVEYOR AND MAPPER.
 [Signature]
 [Seal]
 [Date]

MATCH LINE SEE SHEET 24

MATCH LINE SEE SHEET 18

MATCH LINE SEE SHEET 16

GRAPHIC SCALE
(IN FEET)
1 inch = 50 ft.



MATCH LINE SEE SHEET 11

TYPE: ALTA/ASOM
DATE: 08/28/2004
PROJECT NO.: 04-5446
DRAWN BY: CAD
CHECKED BY: BR
SCALE: 1"=50'
SHEET: 17 OF 38

MASTELLER, MOLER & REED INC.
PROFESSIONAL SURVEYORS AND MAPPERS
LAND SURVEYING BUSINESS IN FLA.
2205 14th Avenue Vero Beach, Florida 32980 (772) 864-8080

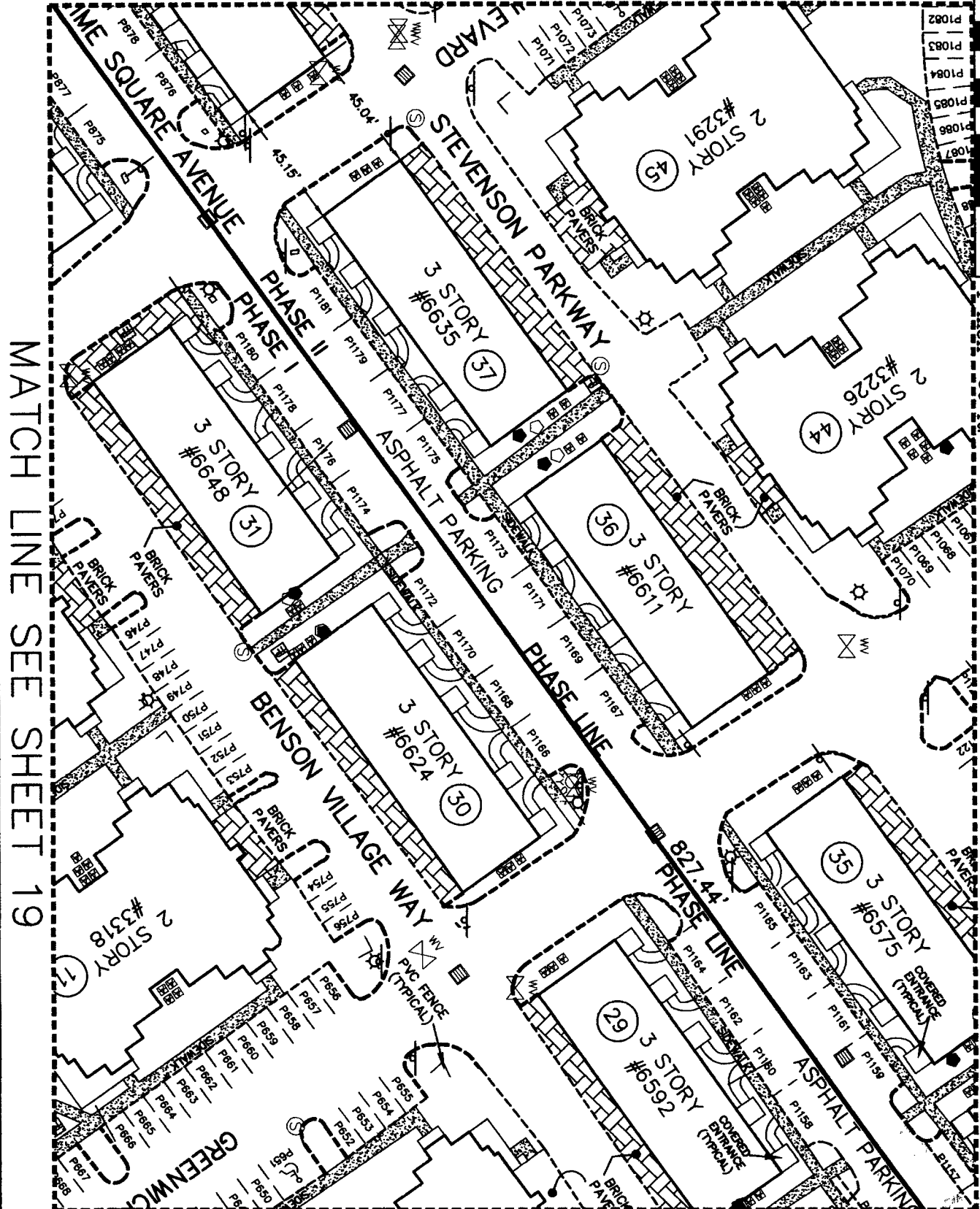
MAP OF SURVEY FOR
THE HAMPTONS AT METROWEST, A CONDOMINIUM

NOT VALID WITHOUT THE SIGNATURE AND THE ORIGINAL UNSEAL SEAL OF A FLORIDA LICENSED SURVEYOR AND MAPPER.
[Signature] 12-09-07
BOB REED, PSM 5076

MATCH LINE SEE SHEET 25



(IN FEET)
1 inch = 50 ft.



MATCH LINE SEE SHEET 19

MATCH LINE SEE SHEET 17

MATCH LINE SEE SHEET 12

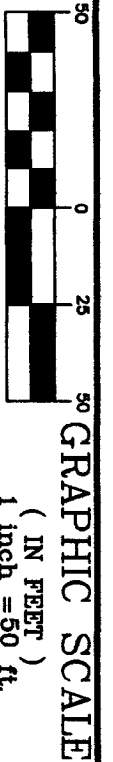
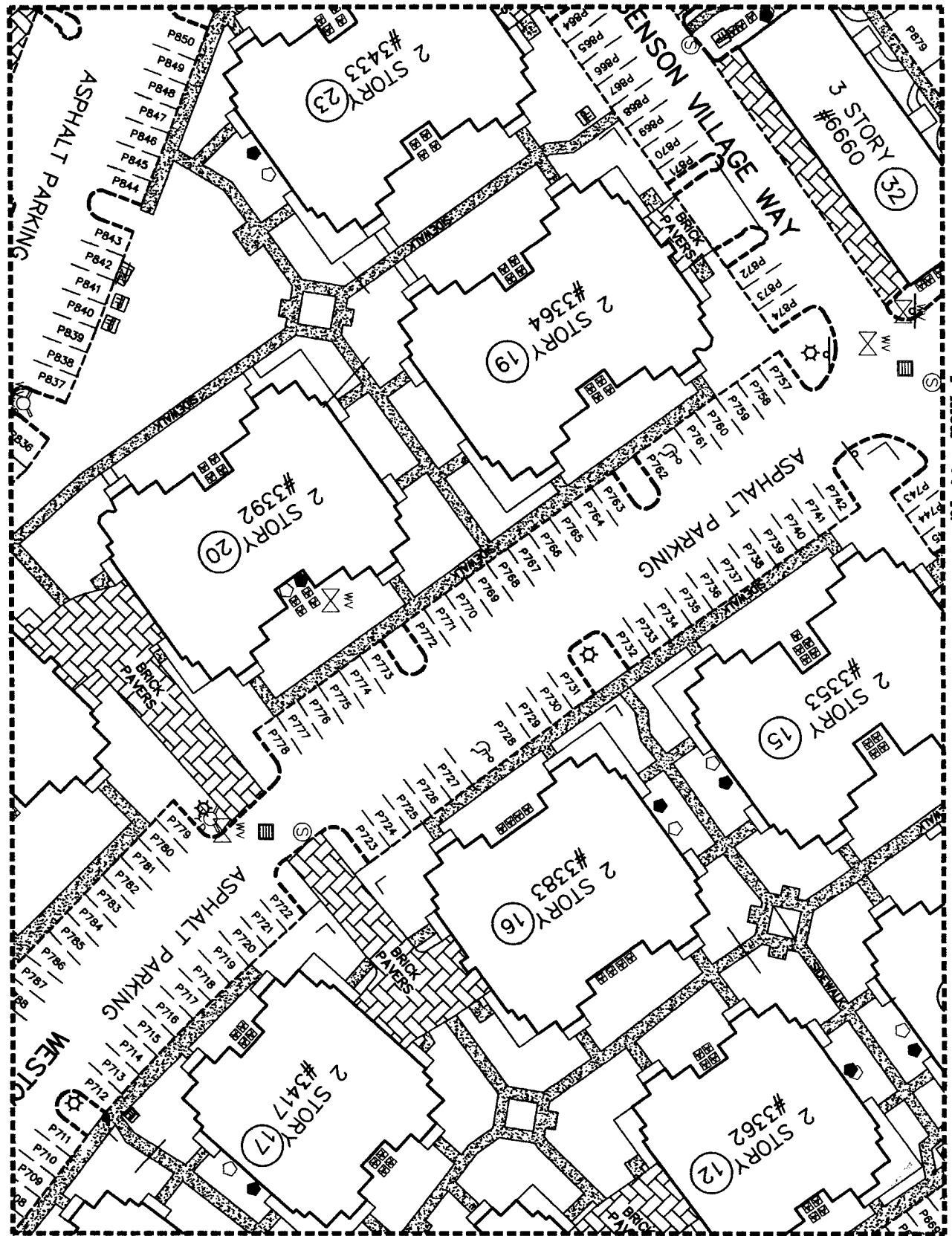
TYPE: ALTA/ASCM
 DATE: 08/28/2004
 PROJECT NO.: 04-9448
 DRAWN BY: CJF
 CHECKED BY: NR
 SCALE: 1"=50'
 SHEET: 18 OF 36

MASTELLER, MOLER & REED INC.
 PROFESSIONAL SURVEYORS AND MAPPERS
 LAND SURVEYING BUSINESS NO. 4441
 2205 14th Avenue Vero Beach, Florida 32960 (772) 864-8080

MAP OF SURVEY FOR
**THE HAMPTONS AT
 METROWEST,
 A CONDOMINIUM**

NOT VALID WITHOUT THE SIGNATURE
 AND THE ORIGINAL RAISED SEAL OF A
 FLORIDA LICENSED SURVEYOR AND MAPPER.
 [Signature] 12-07-04
 RED SEAL, PLS. SEE

MATCH LINE SEE SHEET 26



MATCH LINE SEE SHEET 20

MATCH LINE SEE SHEET 18

MATCH LINE SEE SHEET 13

TYPE: ALTA/ASCM
 DATE: 08/26/2004
 PROJECT NO.: 04-5448
 DRAWN BY: CJD
 CHECKED BY: RR
 SCALE: 1"=50'
 SHEET: 19 OF 36

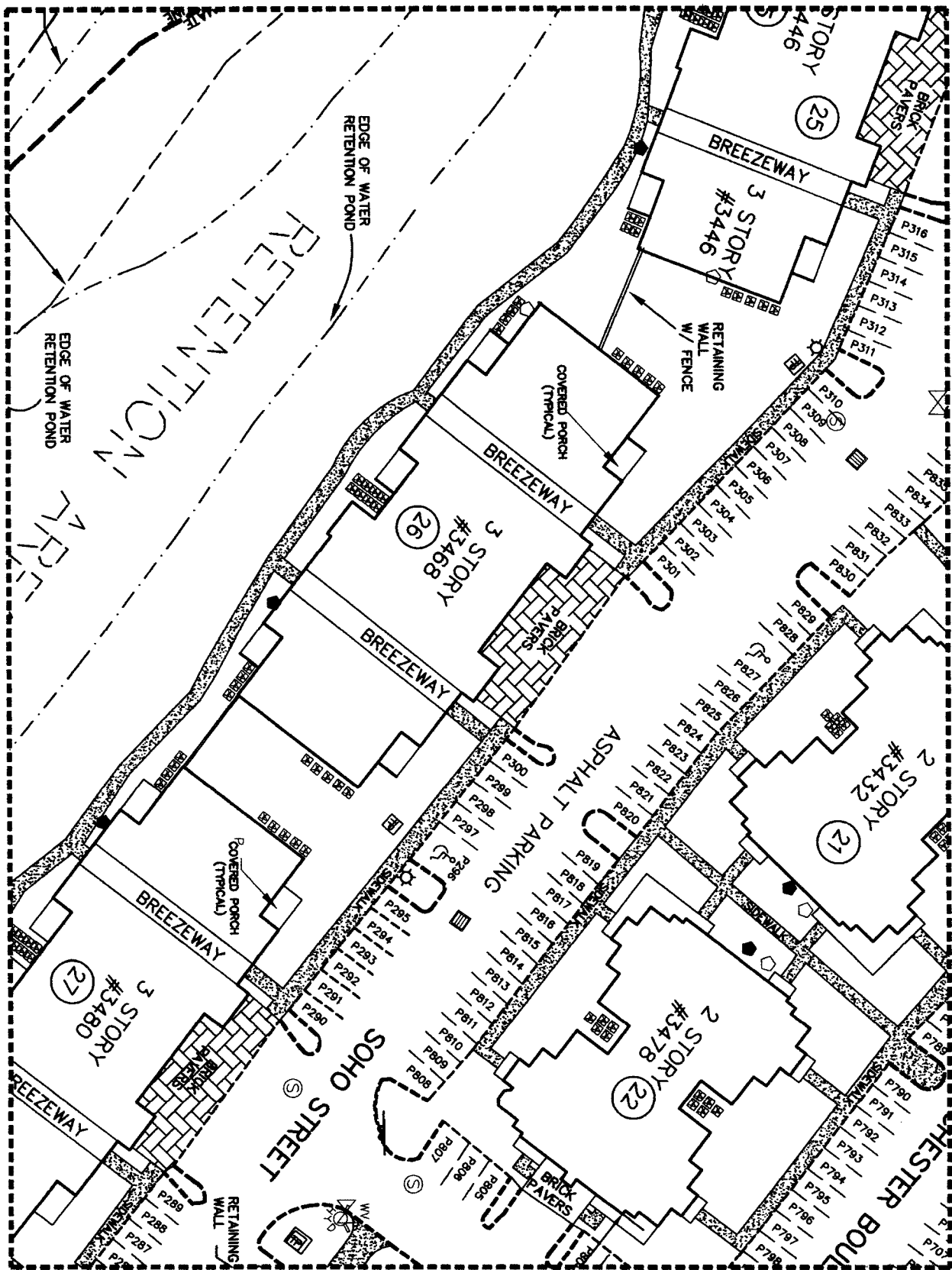
MASTELLER, MOLER & REED INC.
 PROFESSIONAL SURVEYORS AND MAPPERS
 LAND SURVEYING ENGINEERS, N.A. 6664
 2205 14th Avenue Vero Beach, Florida 32980 (772) 564-8050

MAP OF SURVEY FOR
**THE HAMPTONS AT METROWEST,
 A CONDOMINIUM**

NOT VALID WITHOUT THE SIGNATURE AND THE ORIGINAL RAISED SEAL OF A FLORIDA LICENSED SURVEYOR AND MAPPER.
 [Signature] 12-07-07
 ROD REED, PLS 5116

MATCH LINE SEE SHEET 27

GRAPHIC SCALE



MATCH LINE SEE SHEET 19

MATCH LINE SEE SHEET 14

MATCH LINE SEE SHEET 21

TYPE: ALTA/ASCM
 DATE: 08/28/2004
 PROJECT NO.: 04-3446
 DRAWN BY: CJD
 CHECKED BY: BR
 SCALE: 1"=50'
 SHEET: 20 OF 38

MASTELLER, MOLER & REED INC.
 PROFESSIONAL SURVEYORS AND MAPPERS
 LAND SURVEYING BUSINESS M.E. #444
 2205 14th Avenue Vero Beach, Florida 32980 (772) 884-8080

MAP OF SURVEY FOR
THE HAMPTONS AT METROWEST,
 A CONDOMINIUM

NOT VALID WITHOUT THE SIGNATURE AND THE ORIGINAL BASED SEAL OF A FLORIDA LICENSED SURVEYOR AND MAPPER.
 [Signature]
 12-09-09
 ROD REED, P.S. 3018

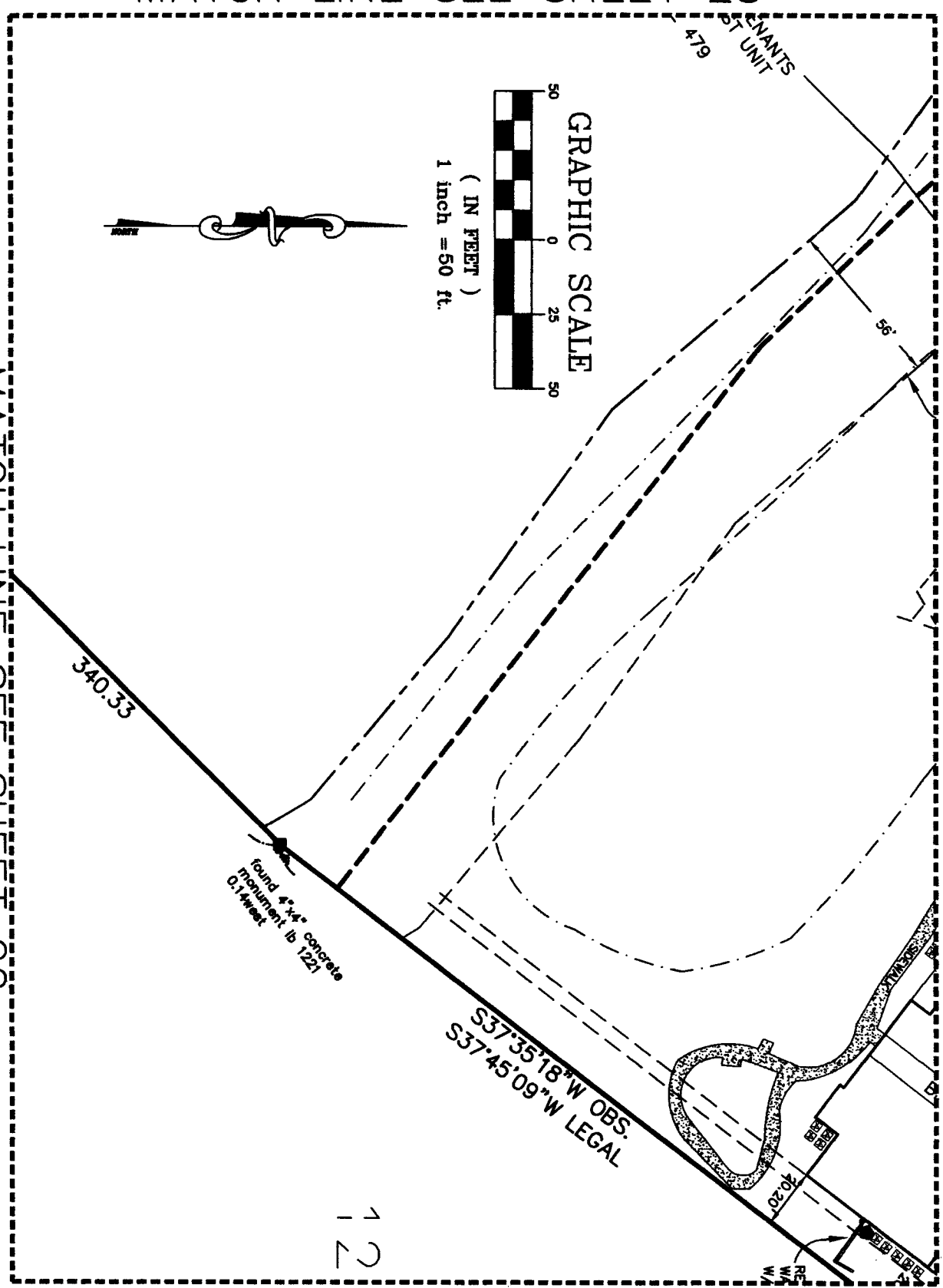
MATCH LINE SEE SHEET 28

479
BY UNIT



MATCH LINE SEE SHEET 22

MATCH LINE SEE SHEET 20



340.33

found 4"x4" concrete
monument lb 1221
0.14 feet

S37°35'18" W OBS.
S37°45'09" W LEGAL

40.20'

MATCH LINE SEE SHEET 15

TYPE: ALTA/ASCM
DATE: 08/26/2004
PROJECT NO.: 04-8446
DRAWN BY: CJO
CHECKED BY: RR
SCALE: 1"=50'
SHEET: 21 OF 36

MASTELLER, MOLER & REED INC.
PROFESSIONAL SURVEYORS AND MAPPERS
LAND SURVEYING BUSINESS, S.A. S.A.
2205 14th Avenue Vero Beach, Florida 32980 (772) 564-8050

MAP OF SURVEY FOR
**THE HAMPTONS AT
METROWEST,
A CONCOMINIUM**


NOT VALID WITHOUT THE SIGNATURE
AND THE ORIGINAL RAISED SEAL OF A
FLORIDA LICENSED SURVEYOR AND MAPPER.
[Signature] 12-09-04
M. REED, P.M.S. 3018

MATCH LINE SEE SHEET 29

corner falls in lake
not set

S45°07'32"W OBS.
S45°17'23"W LEGAL

MATCH LINE SEE SHEET 21



TYPE: ALTA/ASCM
 DATE: 08/26/2004
 PROJECT NO.: 04-5448
 DRAWN BY: CJG
 CHECKED BY: RR
 SCALE: 1"=50'
 SHEET: 22 OF 36

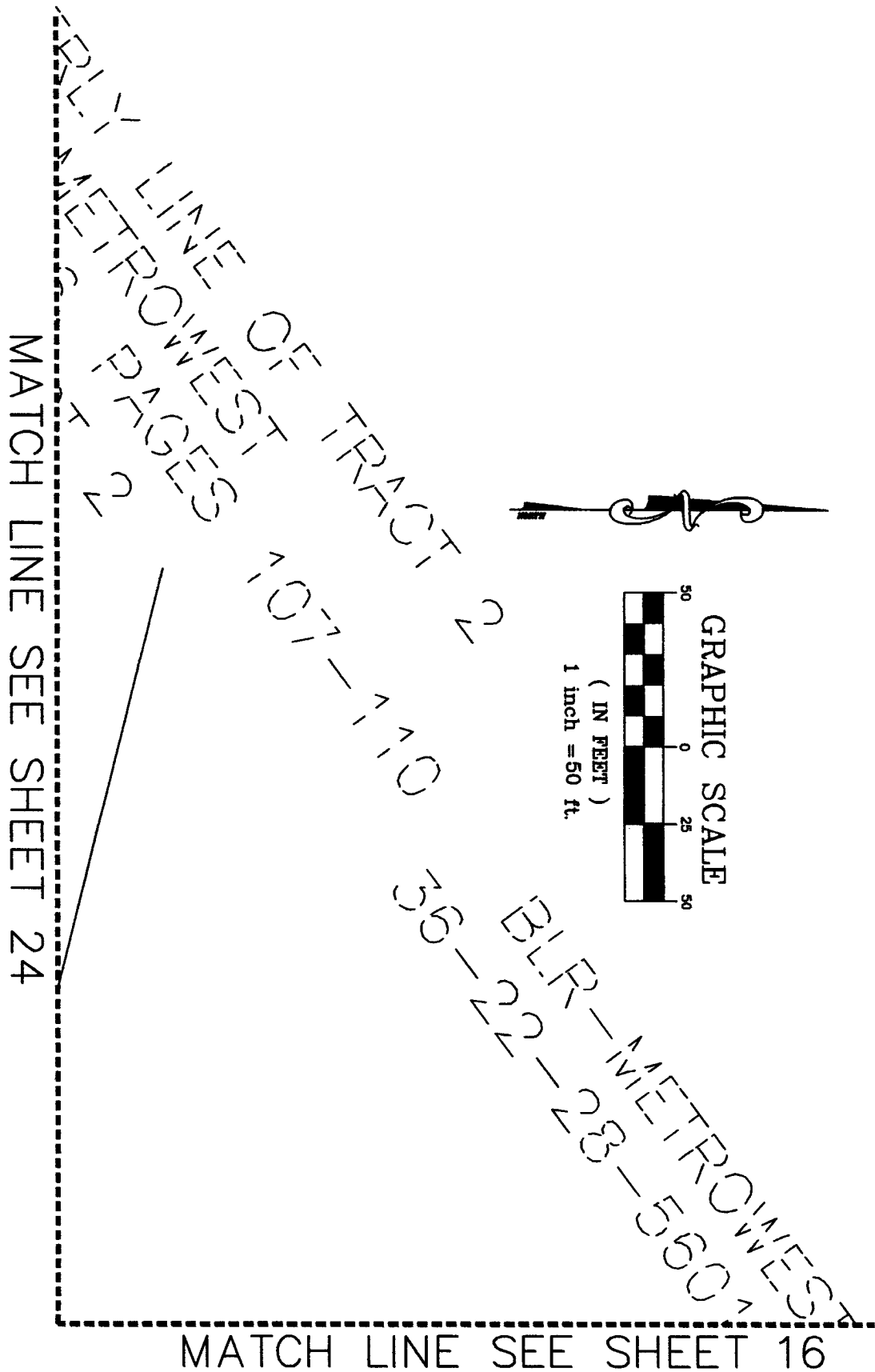
MASTELLER, MOLER & REED INC.
 PROFESSIONAL SURVEYORS AND MAPPERS
 LAND SURVEYING BUSINESS NLR 664

2205 14th Avenue Vero Beach, Florida 32980 (772) 864-8080

MAP OF SURVEY FOR
**THE HAMPTONS AT METROWEST,
 A CONDOMINIUM**

NOT VALID WITHOUT THE SIGNATURE AND THE ORIGINAL RAISED SEAL OF A FLORIDA LICENSED SURVEYOR AND MAPPER.

[Signature] 11-07-04
 R. J. REED, P.E. SRS



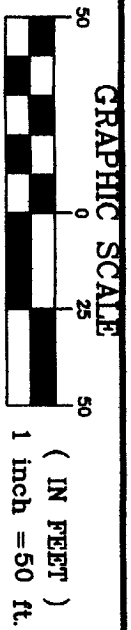
TYPE: ALTA/ASCH
 DATE: 09/28/2004
 PROJECT NO.: 04-8446
 DRAWN BY: CJO
 CHECKED BY: NR
 SCALE: 1"=50'
 SHEET: 23 OF 38

MASTELLER, MOLER & REED INC.
 PROFESSIONAL SURVEYORS AND MAPPERS
 LAND SURVEYING BUSINESS S.R.L.L.C.
 2205 14th Avenue Vero Beach, Florida 32980 (772) 584-8000

MAP OF SURVEY FOR
**THE HAMPTONS AT METROWEST,
 A CONCOMINIUM**

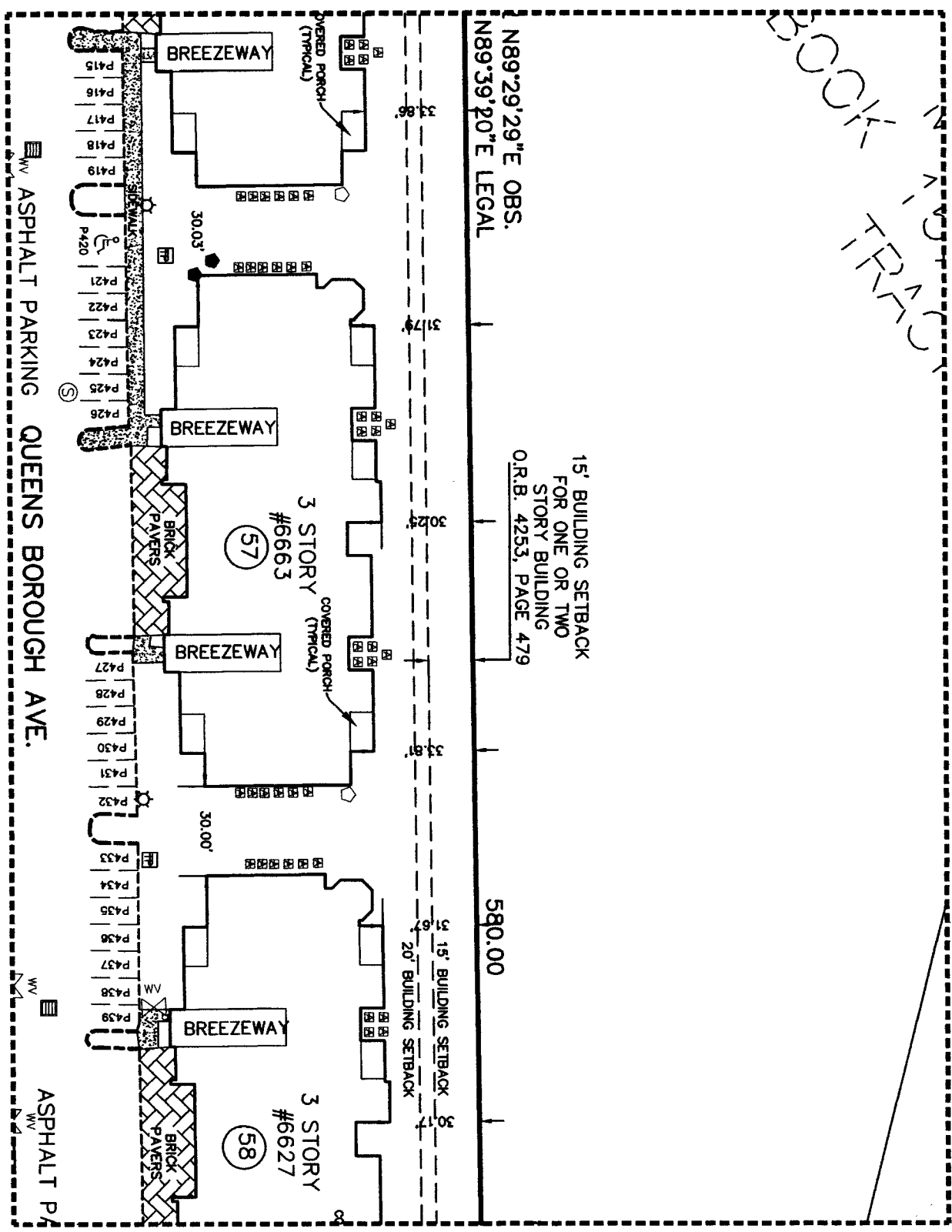
NOT VALID WITHOUT THE SIGNATURE AND THE ORIGINAL RAISED SEAL OF A FLORIDA LICENSED SURVEYOR AND MAPPER.
 [Signature] 12-09-07
 ROD REED, P.S.M. 3010

MATCH LINE SEE SHEET 30



BOOK 7830
PAGE 2342

MATCH LINE SEE SHEET 23



N89°29'29"E OBS.
N89°39'20"E LEGAL

15' BUILDING SETBACK
FOR ONE OR TWO
STORY BUILDING
O.R.B. 4253, PAGE 479

580.00

15' BUILDING SETBACK
20' BUILDING SETBACK

ASPHALT PARKING QUEENS BOROUGH AVE.
MATCH LINE SEE SHEET 25

MATCH LINE SEE SHEET 17

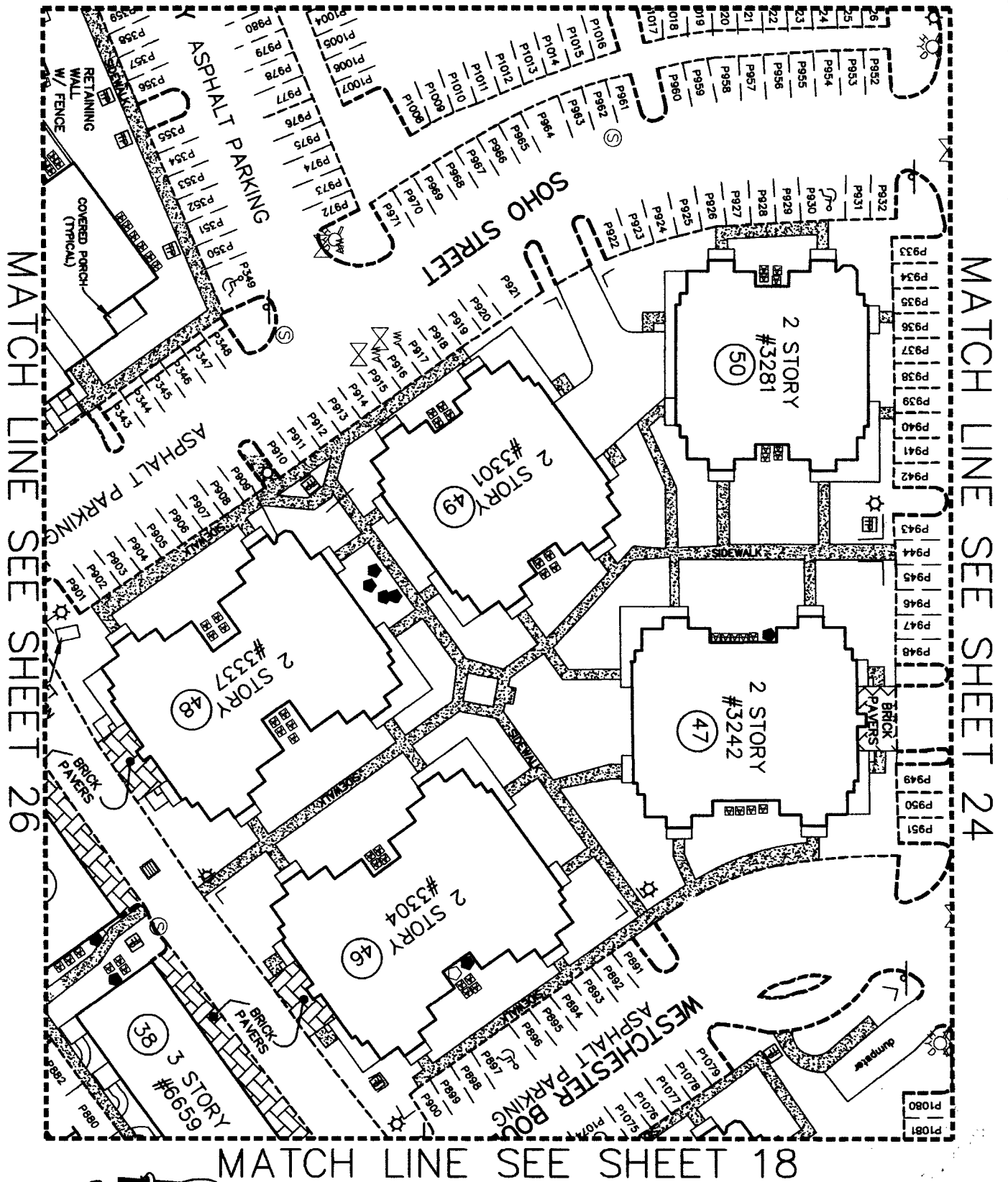
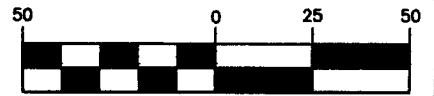
TYPE: ALTA/ASCM
DATE: 08/26/2004
PROJECT NO.: 04-5446
DRAWN BY: CJO
CHECKED BY: RR
SCALE: 1"=50'
SHEET: 24 OF 36

MASTELLER, MOLER & REED INC.
PROFESSIONAL SURVEYORS AND MAPPERS
LAND SURVEYING BUSINESS NR. 6444
2205 14th Avenue Vero Beach, Florida 32980 (772) 564-8080

MAP OF SURVEY FOR
THE HAMPTONS AT METROWEST, A CONDOMINIUM

NOT VALID WITHOUT THE SIGNATURE AND THE ORIGINAL RAISED SEAL OF A FLORIDA LICENSED SURVEYOR AND MAPPER.
[Signature] 12-09-04
ROD REED, PLS 3018

MATCH LINE GRAPHIC SCALE
(IN FEET)
SEE SHEET 31 1 inch = 50 ft.



TYPE: ALTA/ASCM
DATE: 08/26/2004
PROJECT NO.: 04-5446
DRAWN BY: CJO
CHECKED BY: NR
SCALE: 1"=50'
SHEET: 25 OF 36

MASTELLER, MOLER & REED INC.
PROFESSIONAL SURVEYORS AND MAPPERS
LAND SURVEYING BUSINESS N.B. 644
2205 14th Avenue Vero Beach, Florida 32980 (772) 864-8080

MAP OF SURVEY FOR
THE HAMPTONS AT METROWEST, A CONDOMINIUM

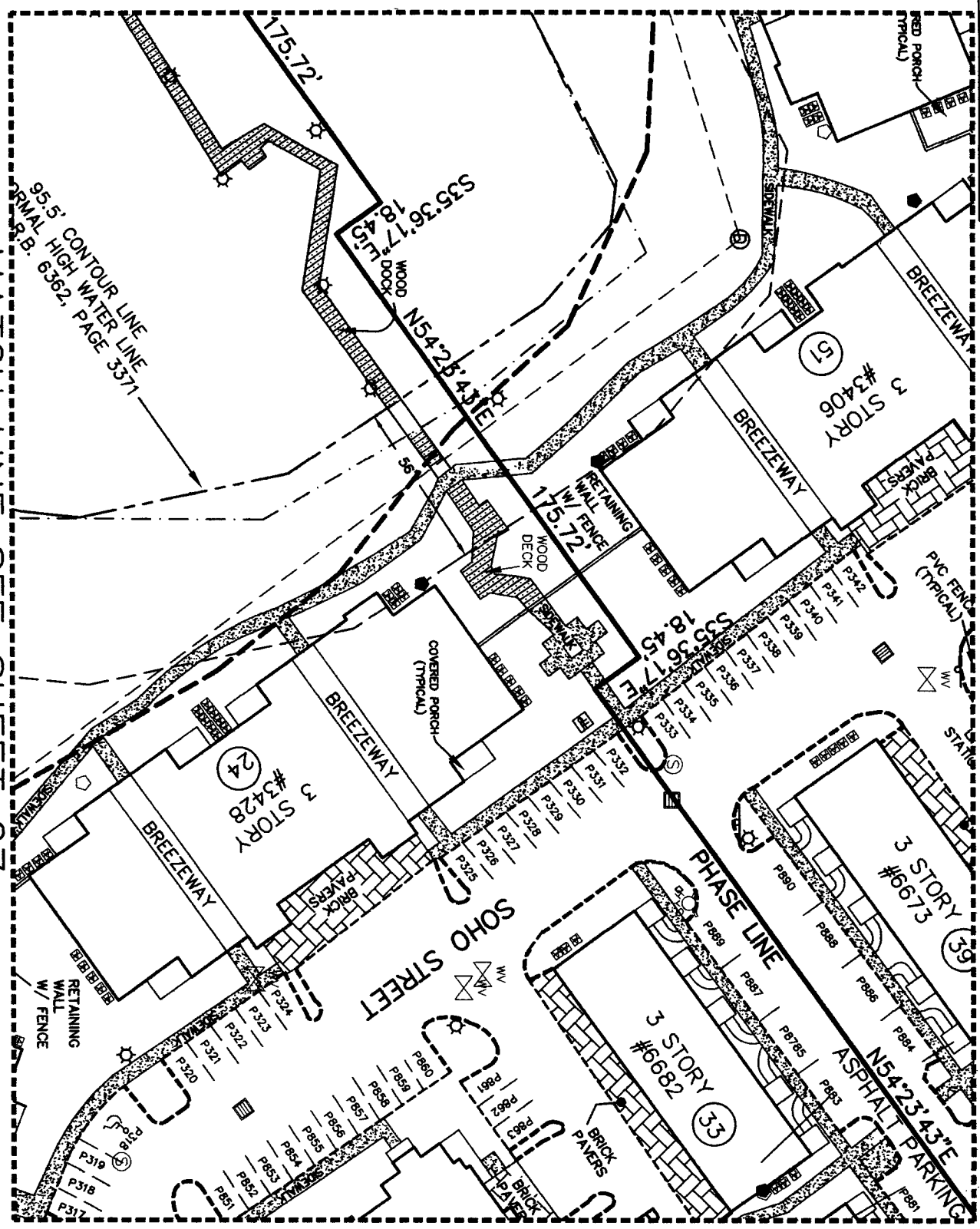
NOT VALID WITHOUT THE SIGNATURE AND THE ORIGINAL RAISED SEAL OF A FLORIDA LICENSED SURVEYOR AND MAPPER.
[Signature]
12-08-04
RUD REED, PLS. SUR.

MATCH LINE SEE SHEET 32

GRAPHIC SCALE
(IN FEET)
1 inch = 50 ft

MATCH LINE SEE SHEET 27

MATCH LINE SEE SHEET 25



95.5' CONTOUR LINE
NORMAL HIGH WATER LINE
R.B. 6362, PAGE 3371

MATCH LINE SEE SHEET 19

TYPE: ALTA/ASOM
 DATE: 08/26/2004
 PROJECT NO.: 04-8448
 DRAWN BY: CJO
 CHECKED BY: RR
 SCALE: 1"=50'
 SHEET: 26 OF 38

MASTELLER, MOLER & REED INC.
 PROFESSIONAL SURVEYORS AND MAPPERS
 LAND SURVEYING BUSINESS MAIL ONLY
 2205 14th Avenue Vero Beach, Florida 32980 (772) 864-8060

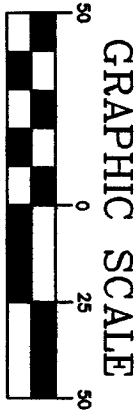
MAP OF SURVEY FOR
THE HAMPTONS AT METROWEST,
 A CONCOMINUM

NOT VALID WITHOUT THE SIGNATURE
 AND THE ORIGINAL BASED SEAL OF A
 FLORIDA LICENSED SURVEYOR AND MAPPER.
 12-07-07
 [Signature]

MATCH LINE SEE SHEET 33

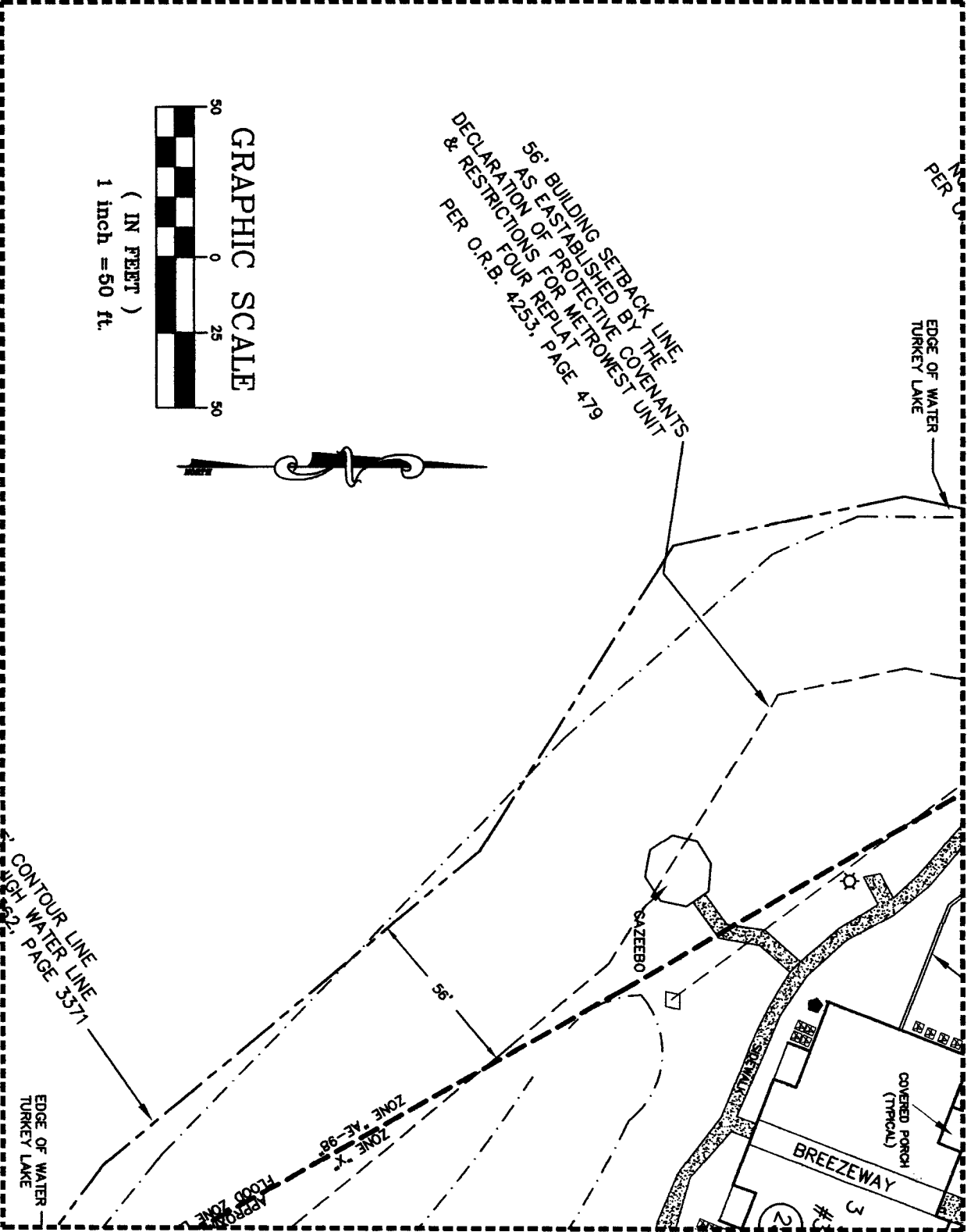
MATCH LINE SEE SHEET 26

MATCH LINE SEE SHEET 28



56' BUILDING SETBACK LINE,
AS ESTABLISHED BY THE
DECLARATION OF PROTECTIVE COVENANTS
& RESTRICTIONS FOR METROWEST UNIT
PER O.R.B. FOUR REPLAT, PAGE 479

PER C
EDGE OF WATER
TURKEY LAKE



MATCH LINE SEE SHEET 20

TYPE: ALTA/ASCM
DATE: 08/26/2004
PROJECT NO.: 04-5448
DRAWN BY: CJB
CHECKED BY: RR
SCALE: 1"=50'
SHEET: 27 OF 36

MASTELLER, MOLER & REED INC.
PROFESSIONAL SURVEYORS AND MAPPERS
LAND SURVEYING BUSINESS ONLY
2205 14th Avenue Vero Beach, Florida 32980 (772) 564-8060

MAP OF SURVEY FOR
**THE HAMPTONS AT
METROWEST,
A CONDOMINIUM**

NOT VALID WITHOUT THE SIGNATURE
AND THE ORIGINAL RAISED SEAL OF A
FLORIDA LICENSED SURVEYOR AND MAPPER.
[Signature] 12-07-07
ROD REED, PLS 3616

MATCH LINE SEE SHEET 27

TURKEY LAKE

85.3
NORMAL
PER O.R.B. 63

56' BUILDING SETBACK LINE
AS ESTABLISHED BY THE
DECLARATION OF PROTECTIVE COV
& RESTRICTIONS FOR METROWEST
FOUR REPLAT
PER O.R.B. 4253, PAGE

MATCH LINE SEE SHEET 21



TYPE: ALTA/ASCM
DATE: 08/26/2004
PROJECT NO.: 04-8446
DRAWN BY: CJO
CHECKED BY: RR
SCALE: 1"=50'
SHEET: 28 OF 38

MASTELLER, MOLER & REED INC.
PROFESSIONAL SURVEYORS AND MAPPERS
LAND SURVEYING BUSINESS S.B. 3444
2205 14th Avenue Vero Beach, Florida 32980 (772) 584-8060

MAP OF SURVEY FOR
**THE HAMPTONS AT
METROWEST,
A CONDOMINIUM**

NOT VALID WITHOUT THE SIGNATURE
AND THE ORIGINAL RAISED SEAL OF A
FLORIDA LICENSED SURVEYOR AND MAPPER.
[Signature] 12-09-04
ROD REED, P.S.M. 3018

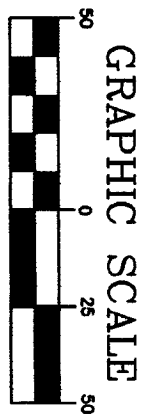
MATCH LINE SEE SHEET 28

29" W OBS.
20" W LEGAL

662.59

SE CORNER OF W1/2, NW 1/4
OF NW 1/4 SECTION 12-23-28

MATCH LINE SEE SHEET 22



TYPE: ALTA/ASCM
 DATE: 08/26/2004
 PROJECT NO.: 04-3446
 DRAWN BY: CJO
 CHECKED BY: RR
 SCALE: 1"=50'
 SHEET: 28 OF 36

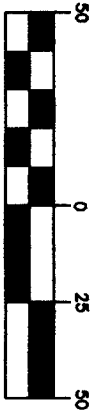
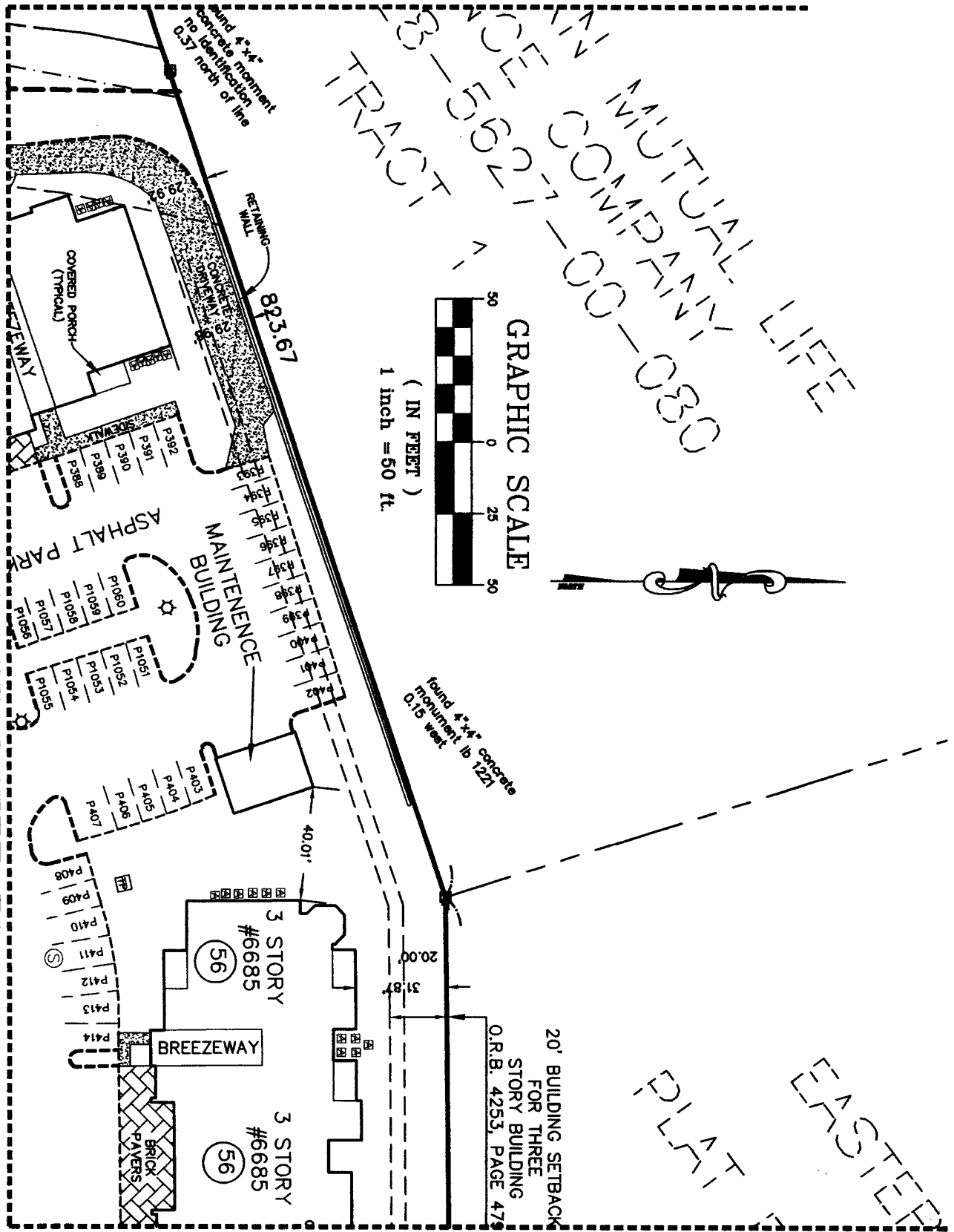
MASTELLER, MOLER & REED INC.
 PROFESSIONAL SURVEYORS AND MAPPERS
 LAND SURVEYING BUSINESS S.A. S.C.
 2205 14th Avenue Vero Beach, Florida 32980 (772) 564-8060

MAP OF SURVEY FOR
**THE HAMPTONS AT METROWEST,
 A CONCOMINIUM**

NOT VALID WITHOUT THE SIGNATURE
 AND THE ORIGINAL RAISED SEAL OF A
 FLORIDA LICENSED SURVEYOR AND MAPPER.
 [Signature] 12-09-07
 ROD REED, P.S.M. 3616

MATCH LINE SEE SHEET 34

MATCH LINE SEE SHEET 31



MATCH LINE SEE SHEET 24

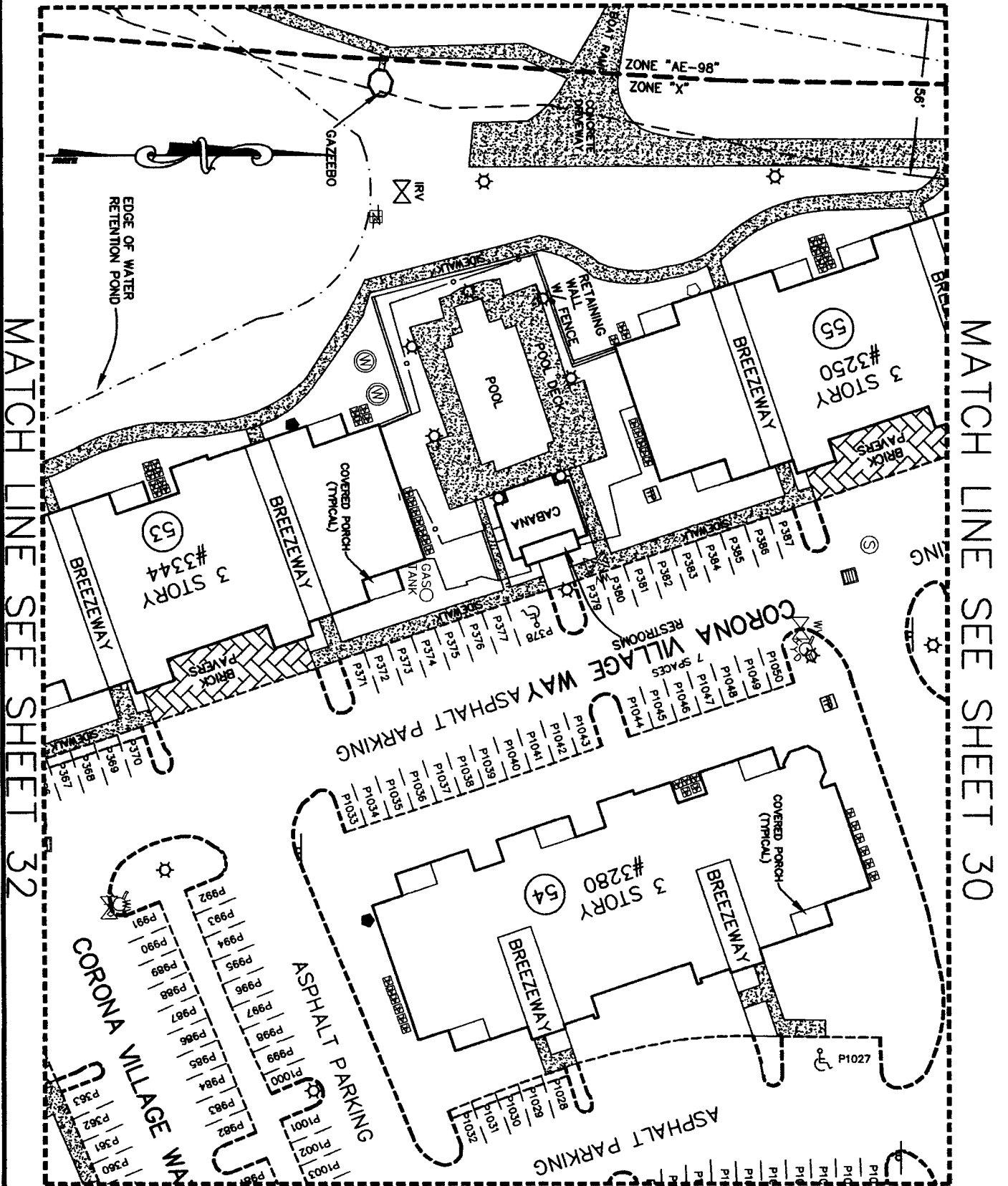
TYPE: ALTA/ASCM
 DATE: 08/26/2004
 PROJECT NO.: 04-8448
 DRAWN BY: CJO
 CHECKED BY: RR
 SCALE: 1"=50'
 SHEET: 30 OF 36

MASTELLER, MOLER & REED INC.
 PROFESSIONAL SURVEYORS AND MAPPERS
 LAND SURVEYING BUSINESS #1A 644
 2205 14th Avenue Vero Beach, Florida 32980 (772) 564-9060

MAP OF SURVEY FOR
THE HAMPTONS AT METROWEST, A CONDOMINIUM

NOT VALID WITHOUT THE SIGNATURE AND THE ORIGINAL RAISED SEAL OF A FLORIDA LICENSED SURVEYOR AND MAPPER.
 [Signature]
 [Seal]
 R. L. REED, P.S. 310

MATCH LINE SEE SHEET 35



MATCH LINE SEE SHEET 25

TYPE: ALTA/ASCM
 DATE: 08/26/2004
 PROJECT NO.: 04-5446
 DRAWN BY: CJD
 CHECKED BY: RR
 SCALE: 1"=30'
 SHEET: 31 OF 38

MASTELLER, MOLER & REED INC.
 PROFESSIONAL SURVEYORS AND MAPPERS
 LAND SURVEYING DIVISION, P.A.
 2205 14th Avenue Vero Beach, Florida 32960 (772) 564-8050

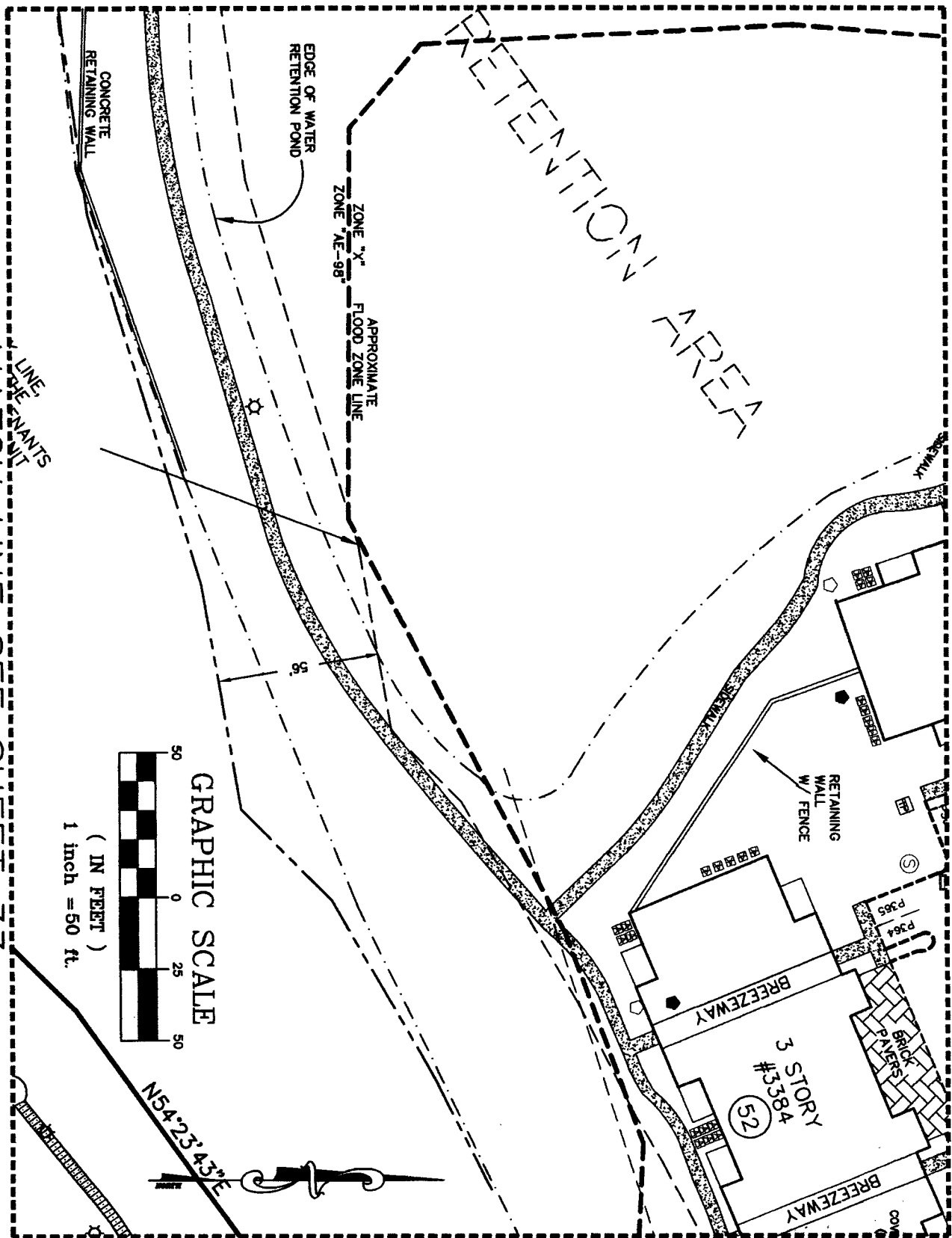
MAP OF SURVEY FOR
THE HAMPTONS AT METROWEST, A CONDOMINIUM

NOT VALID WITHOUT THE SIGNATURE AND THE ORIGINAL RAISED SEAL OF A FLORIDA LICENSED SURVEYOR AND MAPPER.
 [Signature] 12-09-04
 RUD REED, PLS 3816

MATCH LINE SEE SHEET 36

MATCH LINE SEE SHEET 31

MATCH LINE SEE SHEET 33



MATCH LINE SEE SHEET 26

TYPE: ALTA/ASCM
 DATE: 08/28/2004
 PROJECT NO.: 04-5446
 DRAWN BY: CJD
 CHECKED BY: RR
 SCALE: 1"=50'
 SHEET: 32 OF 36

MASTELLER, MOLER & REED INC.
 PROFESSIONAL SURVEYORS AND MAPPERS
 LAND SURVEYING BUSINESS, S.A.
 2205 14th Avenue Vero Beach, Florida 32980 (772) 564-8050

MAP OF SURVEY FOR
THE HAMPTONS AT METROWEST, A CONDOMINIUM

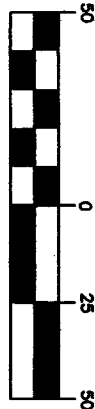
NOT VALID WITHOUT THE SIGNATURE AND THE ORIGINAL RAISED SEAL OF A FLORIDA LICENSED SURVEYOR AND MAPPER.
 R. 09-07
 ROD REED, P.S.M. 3018

FILE #

1141.65'



(IN FEET)
1 inch = 50 ft.



GRAPHIC SCALE

56' BUILDING SETBACK
AS ESTABLISHED BY
DECLARATION OF PROTECTIVE COVENANTS
& RESTRICTIONS FOR METROWEST
PER O.R.B. 4253, PAGE 479

MATCH LINE SEE SHEET 32

TURKEY LAKE

GAZEBO

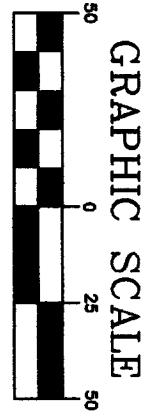
MATCH LINE SEE SHEET 27

TYPE: ALTA/ASCM
DATE: 08/26/2004
PROJECT NO.: 04-8448
DRAWN BY: CJO
CHECKED BY: NR
SCALE: 1"=50'
SHEET: 33 OF 36

MASTELLER, MOLER & REED INC.
 PROFESSIONAL SURVEYORS AND MAPPERS
 LAND SURVEYING ENGINEERS (FLA. LIC.)
 22 S 14th Avenue Vero Beach, Florida 32980 (772) 564-9060

MAP OF SURVEY FOR
THE HAMPTONS AT METROWEST, A CONDOMINIUM

NOT VALID WITHOUT THE SIGNATURE AND THE ORIGINAL BASED SEAL OF A FLORIDA LICENSED SURVEYOR AND MAPPER.
 [Signature]
 12-09-04
 RED NEED, PEN 5010



MATCH LINE SEE SHEET 35

NORTHWEST CORNER
INSURANCE

MATCH LINE SEE SHEET 30


TYPE: ALTA/ASCM
 DATE: 08/26/2004
 PROJECT NO.: 04-5448
 DRAWN BY: CJO
 CHECKED BY: NR
 SCALE: 1"=50'
 SHEET: 34 OF 38

MASTELLER, MOLER & REED INC.
 PROFESSIONAL SURVEYORS AND MAPPERS
 LAND SURVEYING BUSINESS #14,664
 2205 14th Avenue Vero Beach, Florida 32980 (772) 564-9080

MAP OF SURVEY FOR
**THE HAMPTONS AT METROWEST,
 A CONCOMINIUM**

NOT VALID WITHOUT THE SIGNATURE AND THE ORIGINAL RAISED SEAL OF A FLORIDA LICENSED SURVEYOR AND MAPPER.
 [Signature]
 12.09.04
 ROD REED, P.S.M. 3616

set falls in lake



TURKEY LAKE


N71°13'03.03"E OBS.
N71°39'54"E LEGAL

MATCH LINE SEE SHEET 34

MATCH LINE SEE SHEET 36

95.5' CONTOUR LINE
NORMAL HIGH WATER LINE
PER O.R.B. 6362, PAGE 3571

SETBACK LINE
CALLED BY THE
DEVELOPER'S COVENANTS
FOR THE LOWEST UNIT



MATCH LINE SEE SHEET 31

TYPE: ALTA/ASCM
DATE: 08/26/2004
PROJECT NO.: 04-5448
DRAWN BY: CJO
CHECKED BY: NR
SCALE: 1"=50'
SHEET: 35 OF 38

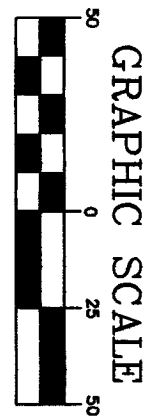
MASTELLER, MOLER & REED INC.
PROFESSIONAL SURVEYORS AND MAPPERS
LAND SURVEYORS LICENSE NO. 6664
2205 14th Avenue Vero Beach, Florida 32980 (772) 864-8050

MAP OF SURVEY FOR
THE HAMPTONS AT METROWEST, A CONDOMINIUM

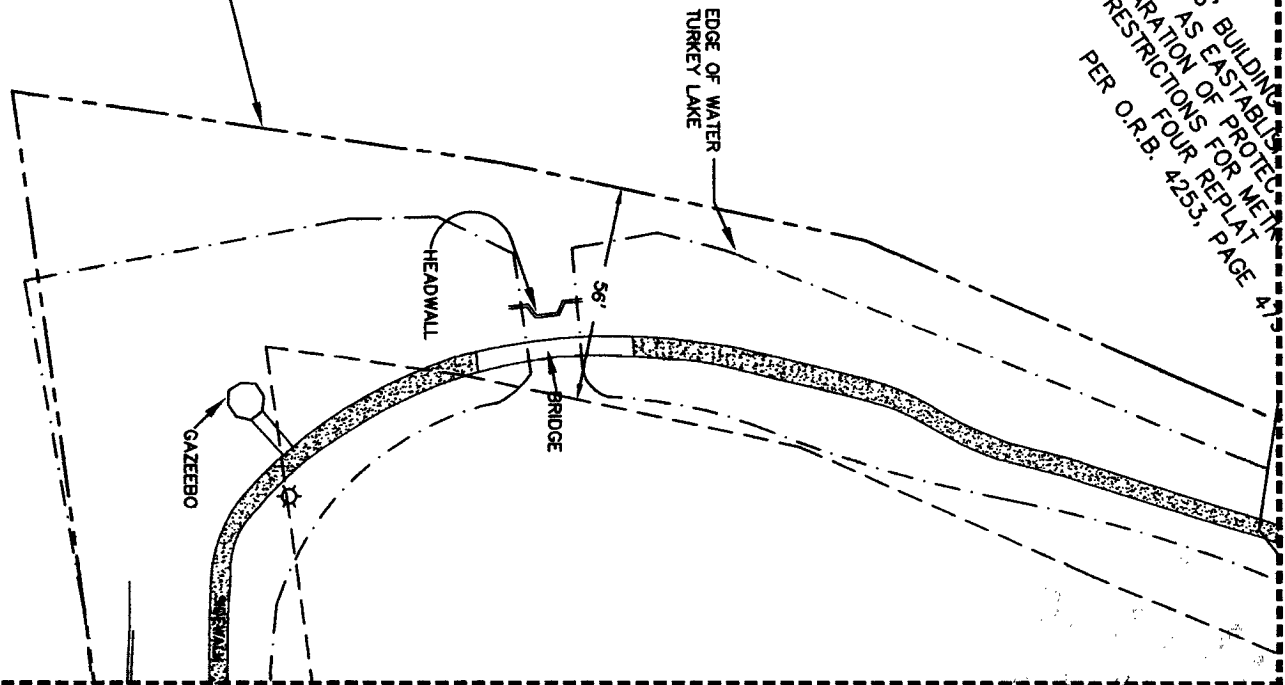
NOT VALID WITHOUT THE SIGNATURE AND THE ORIGINAL RAISED SEAL OF A FLORIDA LICENSED SURVEYOR AND MAPPER.
[Signature] 12-09-04
RUD REED, PLS 3010

MATCH LINE SEE SHEET 35

56' BUILDING AS ESTABLISHED & RESTRICTIONS FOR METROWEST PER O.R.B. 4253, PAGE 4



95.5' CONTOUR LINE NORMAL HIGH WATER LINE PER O.R.B. 6362, PAGE 3371



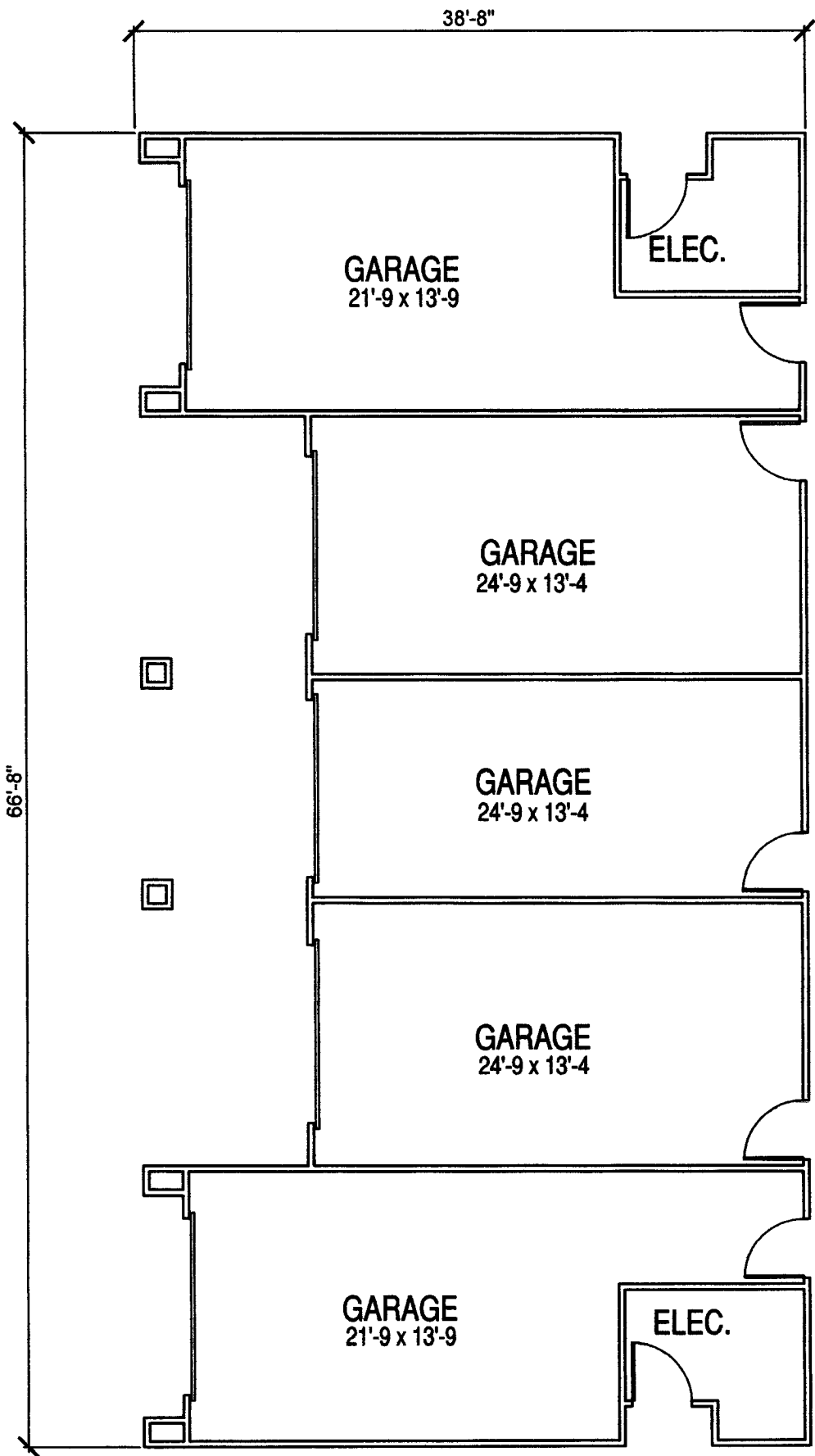
MATCH LINE SEE SHEET 32

TYPE: ALTA/ASCM
DATE: 08/28/2004
PROJECT NO.: 04-8446
DRAWN BY: CJO
CHECKED BY: RR
SCALE: 1"=50'
SHEET: 36 OF 36

MASTELLER, MOLER & REED INC.
PROFESSIONAL SURVEYORS AND MAPPERS
LAND SURVEYING BUSINESS ONLY
2205 14th Avenue Vero Beach, Florida 32980 (772) 564-9060

MAP OF SURVEY FOR
THE HAMPTONS AT METROWEST, A CONDOMINIUM

NOT VALID WITHOUT THE SIGNATURE AND THE ORIGINAL RAISED SEAL OF A FLORIDA LICENSED SURVEYOR AND MAPPER.
[Signature] 12-09-04
ROD REED, P.M.S. 318



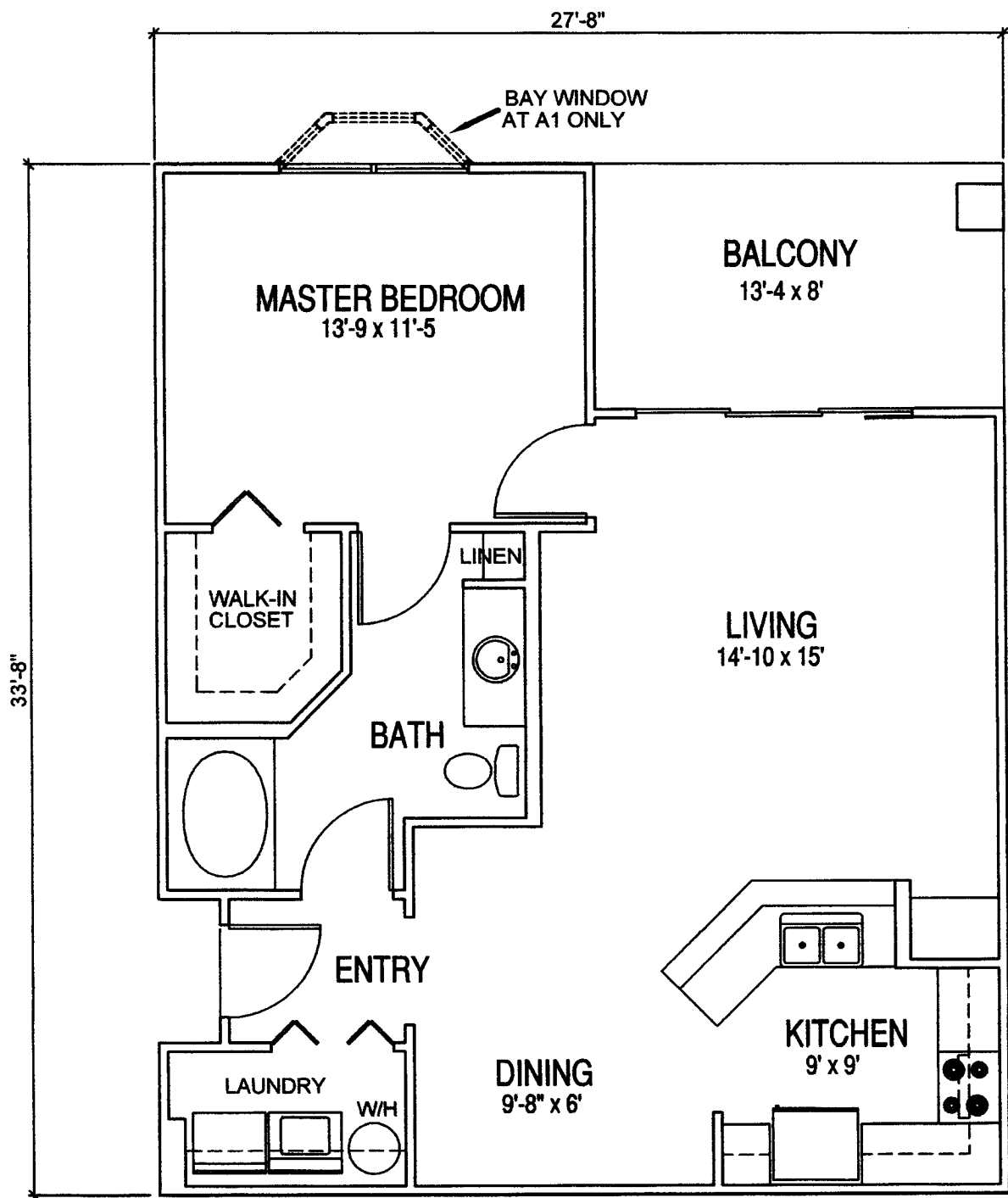
BUILDING TYPE 1 GARAGE FLOOR PLAN

TYPE: CONDOMINIUM DOCUMENTS
 DATE: 11/12/2004 FR. PG.
 PROJECT NO.: 04-8448CD
 DRAWN BY: CJB
 CHECKED BY: RR
 SCALE: NONE
 SHEET:

MATELLER, MOLER & REED INC.
 PROFESSIONAL SURVEYORS AND MAPPERS
 LAND SURVEYING BUSINESS BR. 6000
 2205 14th Avenue Vero Beach, Florida 32980 (772) 564-8080

MAP OF SURVEY FOR
THE HAMPTONS AT METROWEST, A CONDOMINIUM

NOT VALID WITHOUT THE SIGNATURE AND THE ORIGINAL SEALED SEAL OF A FLORIDA LICENSED SURVEYOR AND MAPPER.
 12-09-07
 100 N. 1st St., Palm Bay, FL 32909



UNIT A / A1 FLOOR PLAN

BLDG. #2; UNITS 109, 209, 309
 BLDG. #24, 27, 52, 55; UNITS #B04, 104, 204, 304
 BLDG. #25, 26, 51, 53; UNITS #B06, 106, 206, 306
 BLDG. #41; UNITS #107, 207, 307

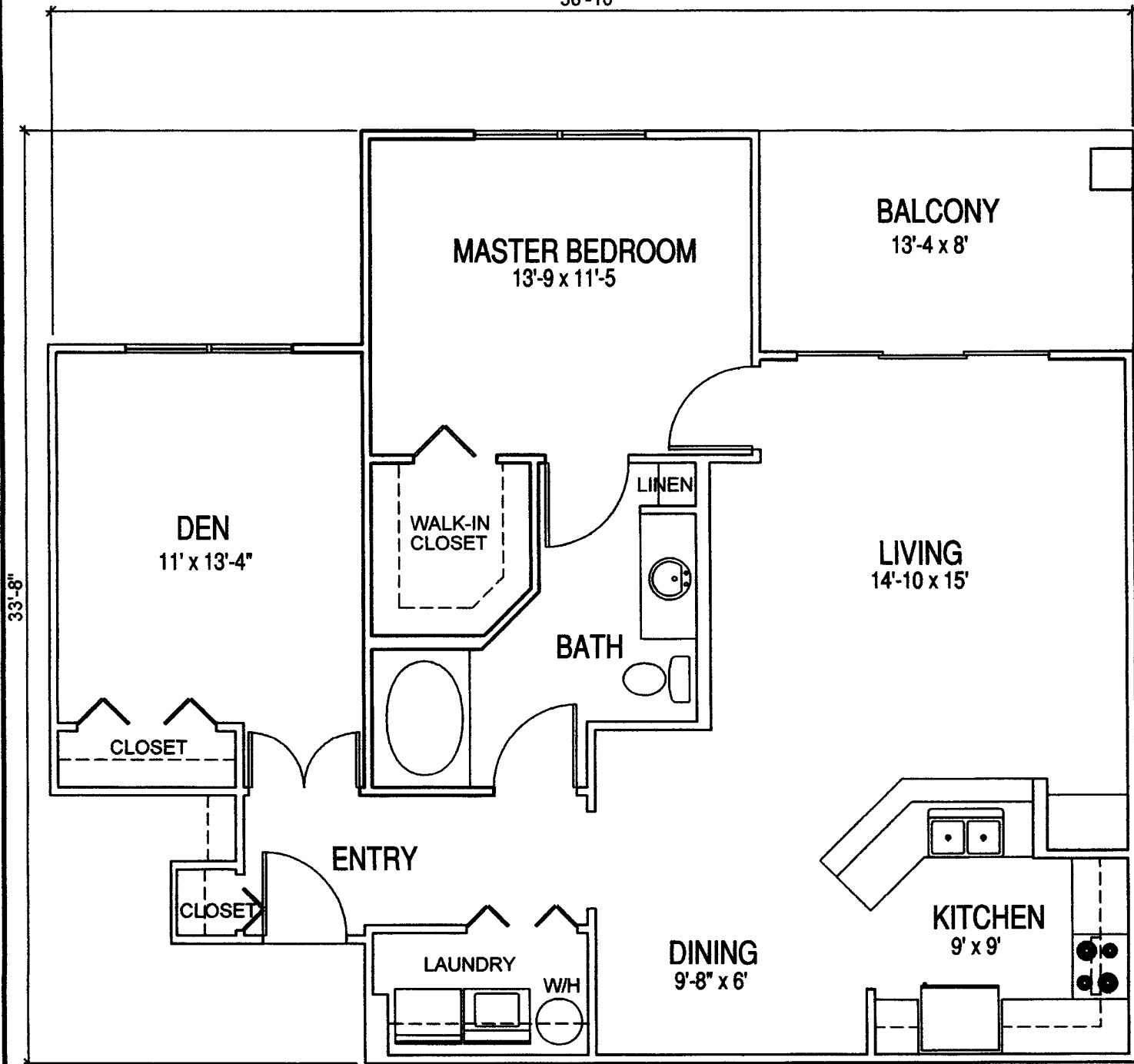
TYPE: CONDOMINIUM DOCUMENTS
 DATE: 11/12/2004 FB PG.
 PROJECT NO.: 04-844800
 DRAWN BY: CJO
 CHECKED BY: RR
 SCALE: NONE
 SHEET:

MASTELLER, MOLER & REED INC
 PROFESSIONAL SURVEYORS AND MAPPERS
 LAND SURVEYING BUSINESS No. 444
 2205 14th Avenue Vero Beach, Florida 32980 (772) 584-8000

MAP OF SURVEY FOR
THE HAMPTONS AT METROWEST, A CONDOMINIUM

NOT VALID WITHOUT SIGNATURE AND THE ORIGINAL RAISED SEAL OF A FLORIDA LICENSED SURVEYOR AND MAPPER.
 [Signature] 12-09-04
 ROD REED, PLS 3918

38'-10"



BLDG. #1, 40, 54, 56, 57, 58; UNITS 104, 204, 304
 BLDG. #2; UNITS #204, 304, 310, 210
 BLDG. #41; UNITS #214, 308, 314, 208

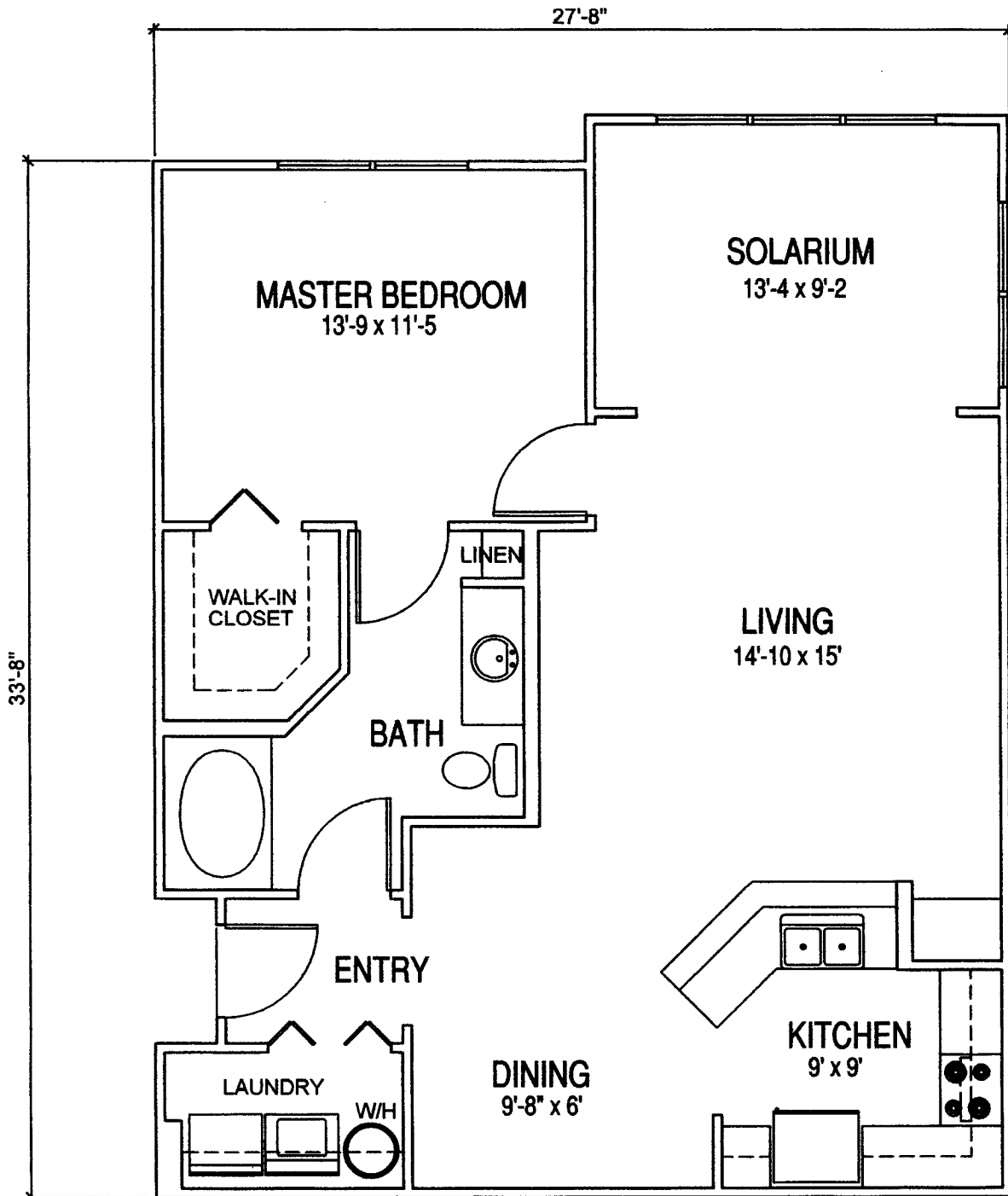
UNIT A2 / FLOOR PLAN

TYPE: CONDOMINIUM DOCUMENTS	
DATE: 11/12/2004	FB. PG.
PROJECT NO.: 04-5446CD	
DRAWN BY: CJD	
CHECKED BY: NR	
SCALE: NONE	
SHEET:	

MASTELLER, MOLER & REED INC.
 PROFESSIONAL SURVEYORS AND MAPPERS
 LAND SURVEYING BUSINESS S.R.L.L.C.
 2205 14th Avenue Vero Beach, Florida 32960 (772) 564-8030

MAP OF SURVEY FOR
THE HAMPTONS AT METROWEST, A CONDOMINIUM

NOT VALID WITHOUT THE SIGNATURE AND THE ORIGINAL RAISED SEAL OF A FLORIDA LICENSED SURVEYOR AND MAPPER.
 [Signature] 12-01-07
 ROD REED, PLS 3018



BLDG. #1; 40, 54, 56, 57, 58; UNITS #203, 303
 BLDG. #2; UNITS #211, 212, 311, 312, 203, 303
 BLDG. #4; UNITS #109, 203, 209, 210, 303, 309
 BLDG. #24, 27, 52, 55; UNITS #203, 305
 BLDG. #25, 26, 51, 53; UNITS #205, 305
 BLDG. #41; UNITS #205, 206, 305, 306, 213, 313

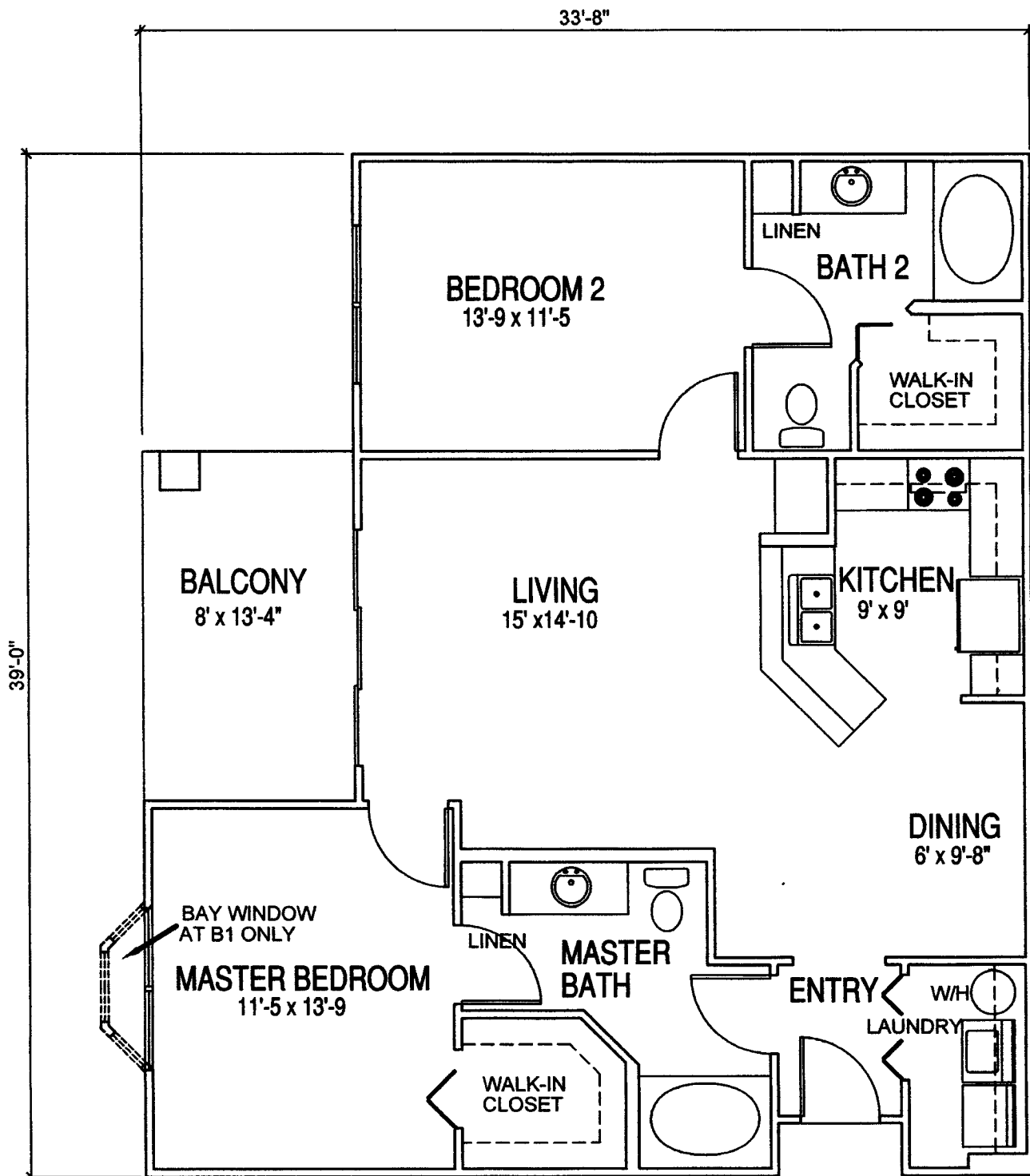
FLAT A3 / FLOOR PLAN

TYPE: CONDOMINIUM DOCUMENTS
 DATE: 11/12/2004 FB. PG.
 PROJECT NO.: 04-54460D
 DRAWN BY: CJD
 CHECKED BY: RR
 SCALE: NONE
 SHEET:

MASTELLER, MOLER & REED INC.
 PROFESSIONAL SURVEYORS AND MAPPERS
 LAND SURVEYING BUSINESS IN R. 444
 2205 14th Avenue Vero Beach, Florida 32960 (772) 584-8080

MAP OF SURVEY FOR
**THE HAMPTONS AT
 METROWEST,
 A CONDOMINIUM**

NOT VALID WITHOUT THE SIGNATURE
 AND THE ORIGINAL RAISED SEAL OF A
 FLORIDA LICENSED SURVEYOR AND MAPPER.
 RR 12-07-07
 ROD REED, P.S.M. 3018



UNIT B / B1 FLOOR PLAN

BLDG. #1; 40, 54, 56, 57, 58; UNITS #101, 102, 106, 201, 202, 301, 302,
 BLDG. #2; UNITS #107, 207, 307, 208, 308
 BLDG. #24, 27, 52, 55; UNITS #B02, B06, 101, 102, 201, 202, 206, 301, 302, 305, 306, 106
 BLDG. #25, 26, 51, 53; UNITS #B02, 101, 102, 201, 202, 301, 302, 304
 BLDG. #41; UNITS # 109, 209, 309, 210, 310

TYPE: CONDOMINIUM DOCUMENTS
 DATE: 11/12/2004 FB. PG.
 PROJECT NO.: 04-54480D
 DRAWN BY: CJO
 CHECKED BY: NR
 SCALE: NONE
 SHEET:

MATELLER, MOLER & REED INC.
 PROFESSIONAL SURVEYORS AND MAPPERS
 LAND SURVEYING BUSINESS #12,444
 2205 14th Avenue Vero Beach, Florida 32980 (772) 564-8050

MAP OF SURVEY FOR
THE HAMPTONS AT METROWEST
 A CONDOMINIUM

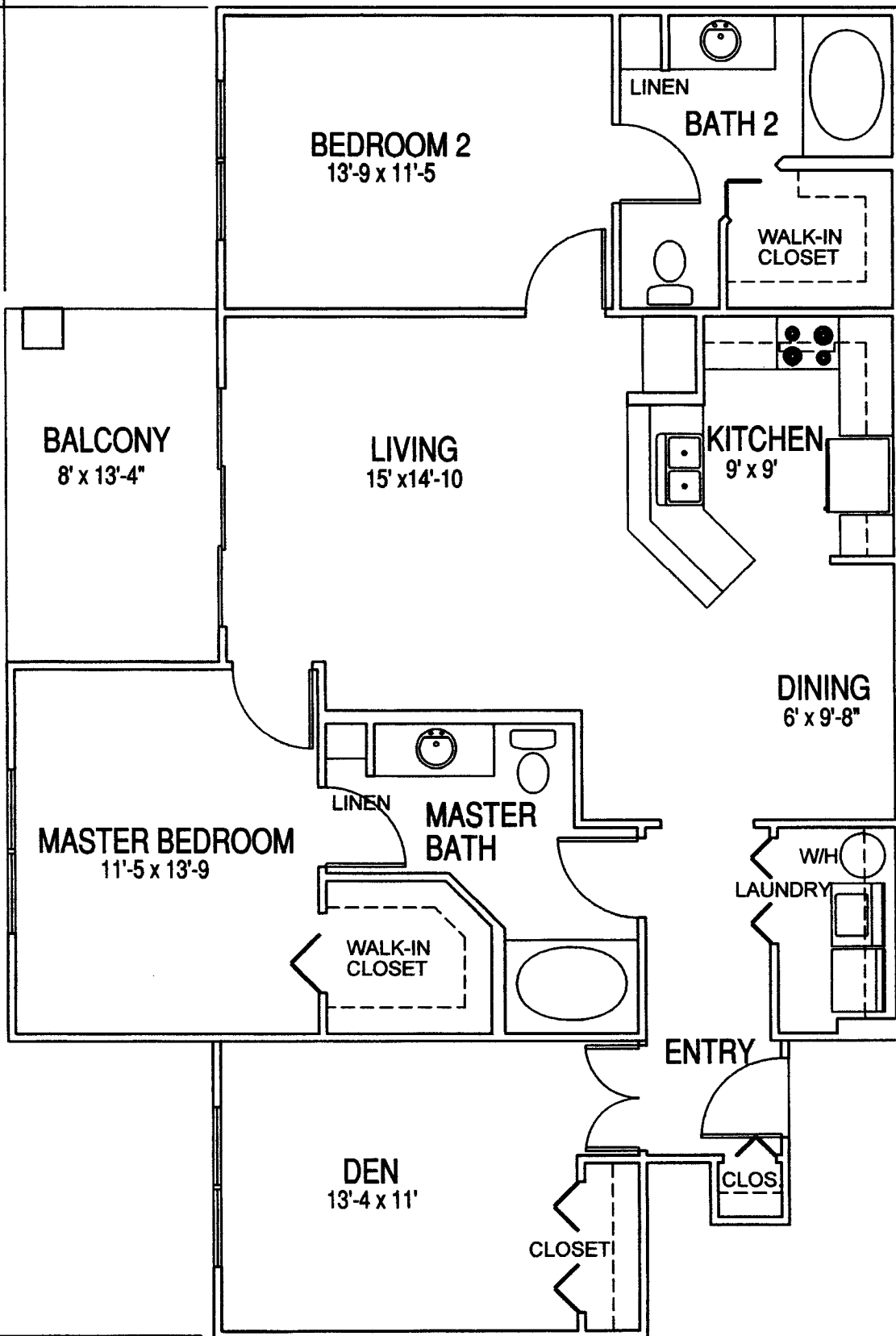
NOT VALID WITHOUT THE SIGNATURE
 AND THE ORIGINAL RAISED SEAL OF A
 FLORIDA LICENSED SURVEYOR AND MAPPER.

 12-09-07
 R. K. REED, P.E., S.F.S.

33'-8"

40'-2"

UNIT B2 / FLOOR PLAN



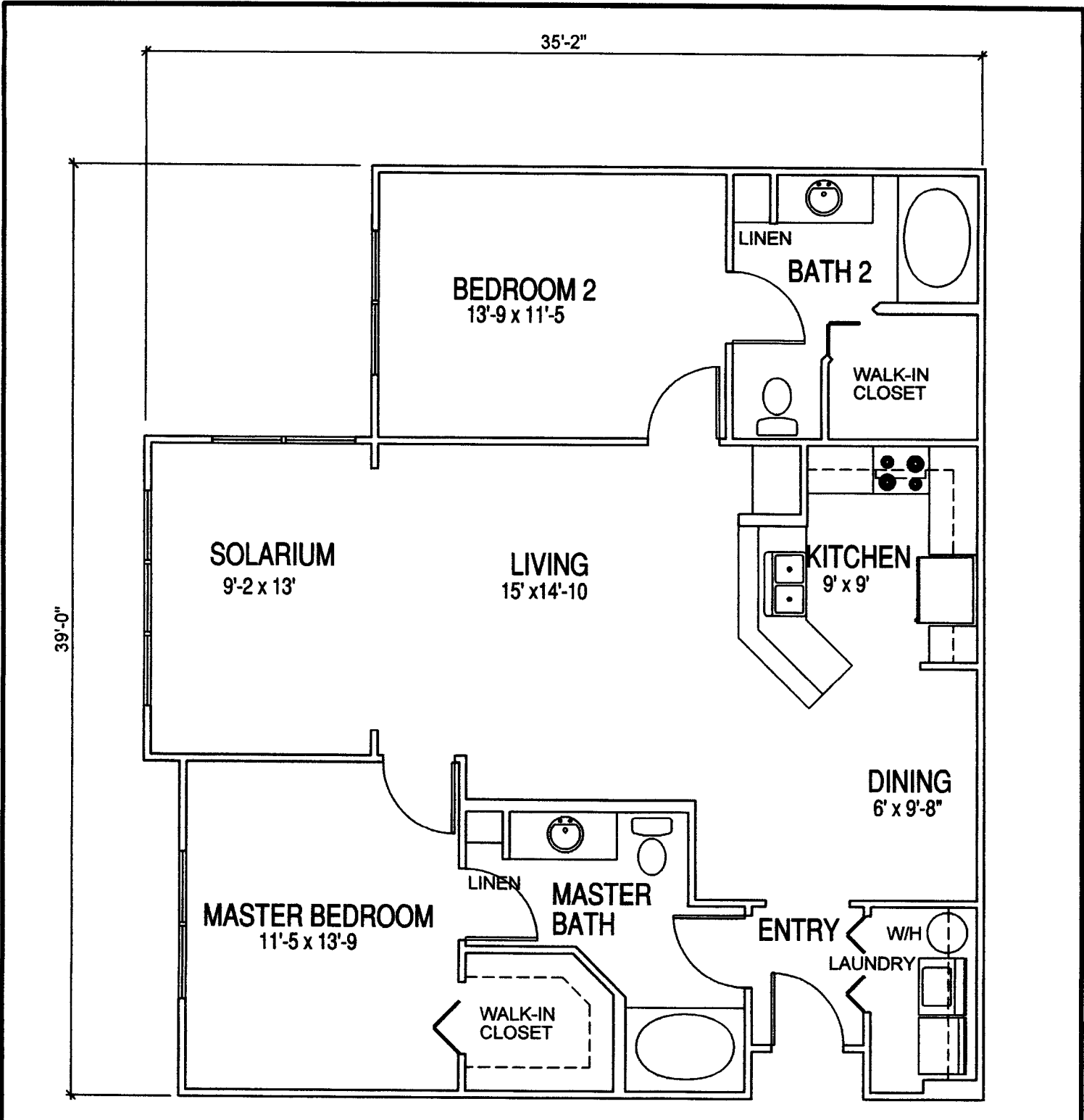
BLDG. #2; UNITS #214, 314
BLDG. #41; UNITS #204, 304

TYPE: CONDOMINIUM DOCUMENTS	
DATE: 11/12/2004	FB. PG.
PROJECT NO.: 04-544800	
DRAWN BY: CJD	
CHECKED BY: NR	
SCALE: NONE	
SHEET:	

MATELLER, MOLER & REED INC.
 PROFESSIONAL SURVEYORS AND MAPPERS
 LAND SURVEYING BUSINESS S.R.L. 664
 2205 14th Avenue Vero Beach, Florida 32960 (772) 564-8050

MAP OF SURVEY FOR
THE HAMPTONS AT METROWEST, A CONDOMINIUM

NOT VALID WITHOUT THE SIGNATURE AND THE ORIGINAL RAISED SEAL OF A FLORIDA LICENSED SURVEYOR AND MAPPER.
 [Signature] 12-09-09
 ROD REED, P.S.M. 3018



BLDG. #1; 40, 54, 56, 57, 58; UNITS #205, 206, 305, 306
 BLDG. #2; UNITS #205, 213, 305, 313
 BLDG. #24, 27, 52, 55; UNITS NONE #205, 203
 BLDG. #25, 26, 51, 53; UNITS #B04, 103, 104, 204, 303
 BLDG. #41; UNITS #211, 303, 311, 303

UNIT B3 / FLOOR PLAN

TYPE: CONDOMINIUM DOCUMENTS		
DATE: 11/12/2004	FB.	PG.
PROJECT NO.: 04-5448CD		
DRAWN BY: CJD		
CHECKED BY: FR		
SCALE: NONE		
SHEET:		

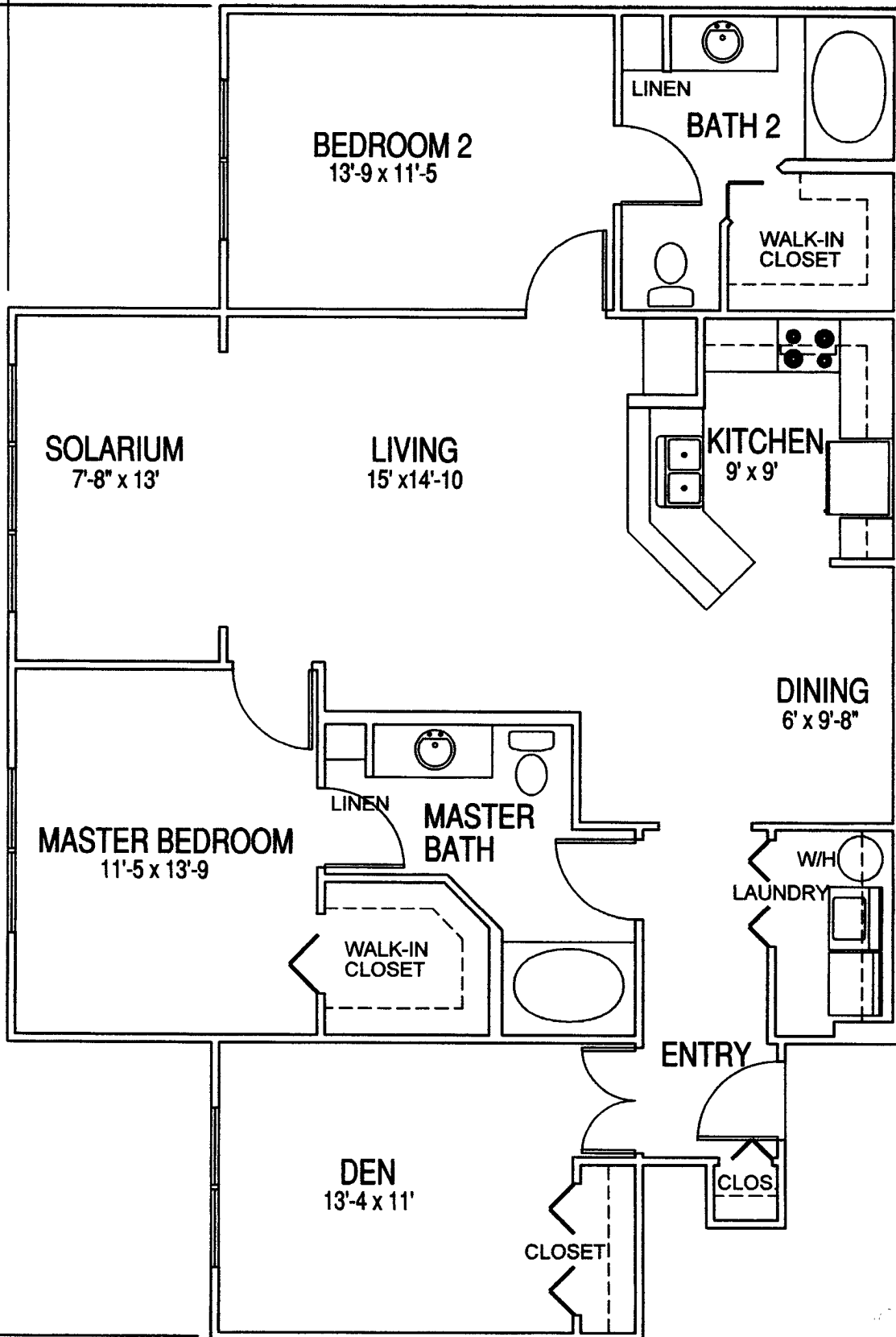
MASTELLER, MOLER & REED INC.
 PROFESSIONAL SURVEYORS AND MAPPERS
 LAND SURVEYING BUSINESS N.E. 1/4
 2205 14th Avenue Vero Beach, Florida 32980 (772) 564-9000

MAP OF SURVEY FOR
THE HAMPTONS AT METROWEST, A CONDOMINIUM

NOT VALID WITHOUT THE SIGNATURE AND ORIGINAL RAISED SEAL OF A FLORIDA LICENSED SURVEYOR AND MAPPER.
 [Signature] 12-09-04
 ROD REED, P.S.M. 3818

33'-8"

40'-2"



UNIT B4 / FLOOR PLAN

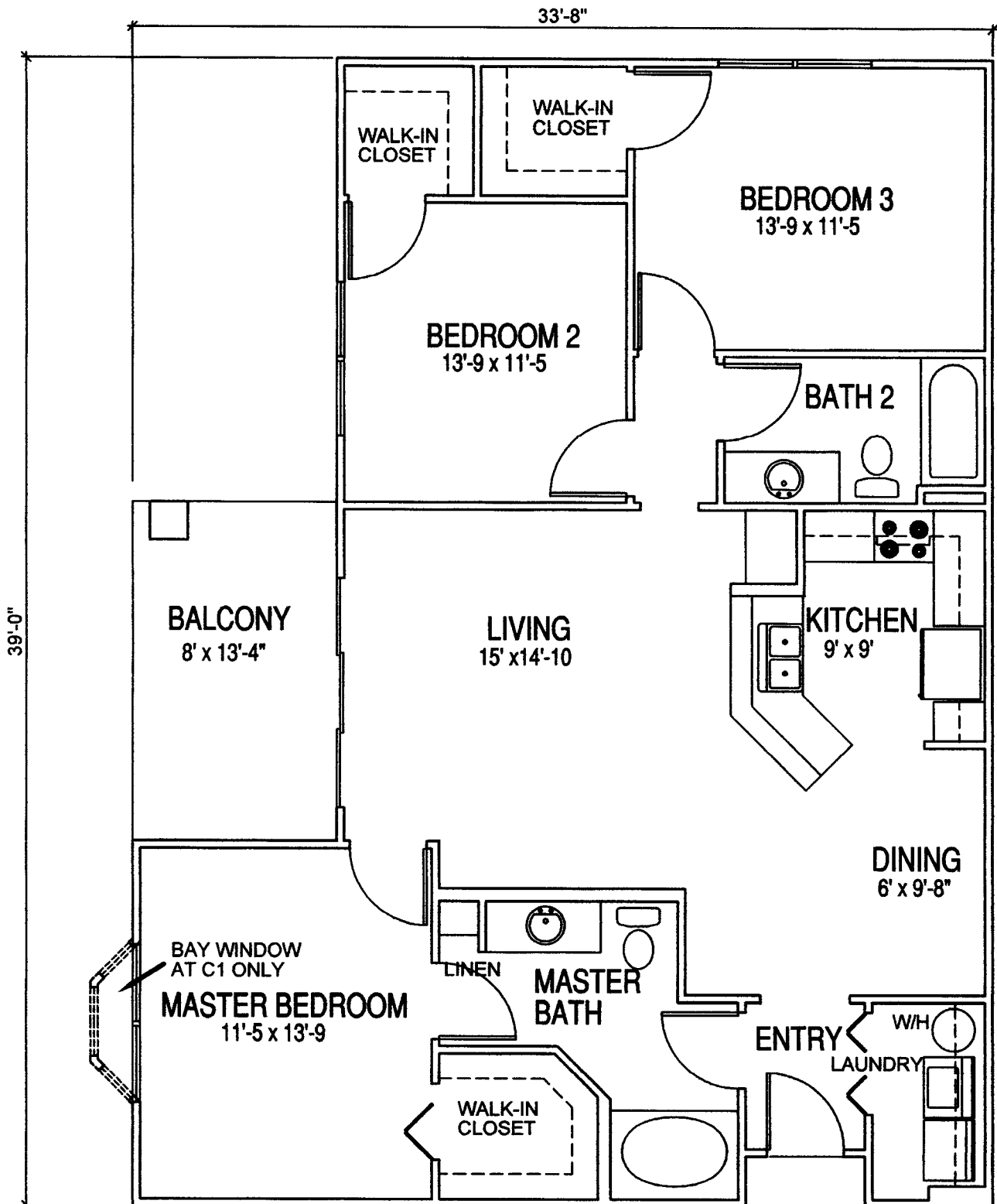
BLDG. #2; UNITS #206, 306
BLDG. #41; UNITS #212, 312

TYPE: CONDOMINIUM DOCUMENTS
 DATE: 11/12/2004 FB. PG.
 PROJECT NO.: 04-5448CD
 DRAWN BY: CJS
 CHECKED BY: RR
 SCALE: NONE
 SHEET:

MASTELLER, MOLER & REED INC.
 PROFESSIONAL SURVEYORS AND MAPPERS
 LAND SURVEYING BUSINESS B.L.E. #444
 2205 14th Avenue Vero Beach, Florida 32980 (772) 584-8050

MAP OF SURVEY FOR
THE HAMPTONS AT METROWEST, A CONDOMINIUM

NOT VALID WITHOUT THE SIGNATURE AND THE ORIGINAL RAISED SEAL OF A FLORIDA LICENSED SURVEYOR AND MAPPER.
 [Signature] 12-09-07
 ROD REED, P.M. S.M.



BLDG. #1, 40, 54, 56, 57, 58; UNITS #107, 207, 307
 BLDG. #2; UNITS #101, 102, 201, 202, 215, 301, 302, 315
 BLDG. #24, 27, 52, 55; UNITS #107, 207, 307, 308
 BLDG. #25, 26, 51, 53; UNITS #B08, 107, 108, 207, 208, 307, 308
 BLDG. #41; UNITS #115, 116, 215, 216, 315, 316, 201, 301

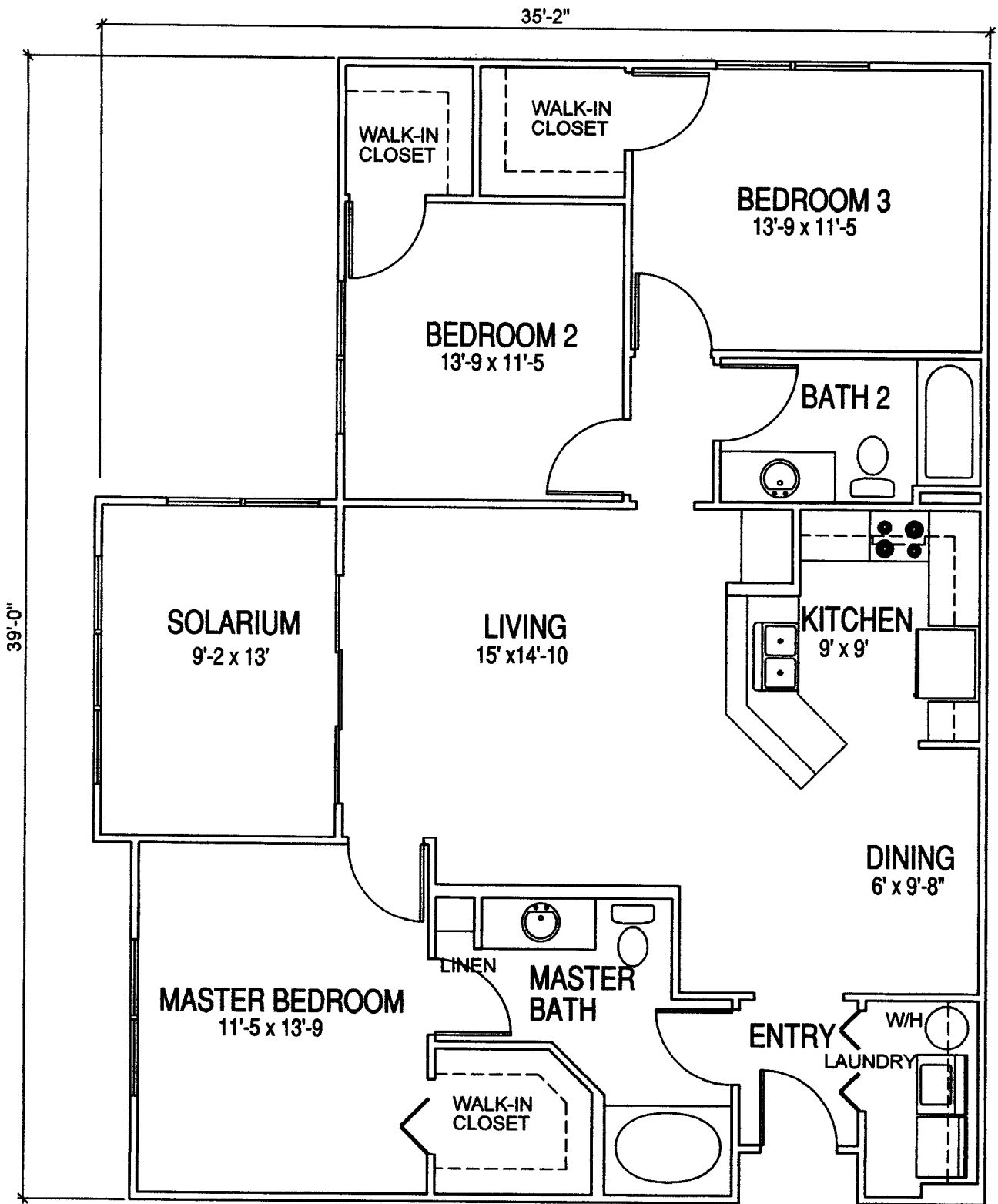
FLAT C / C1 FLOOR PLAN

TYPE: CONDOMINIUM DOCUMENTS		
DATE: 11/12/2004	FB.	Pg.
PROJECT NO.: 04-344800		
DRAWN BY: CJD		
CHECKED BY: NR		
SCALE: NONE		
SHEET:		

Masteller, Moler & Reed Inc.
 PROFESSIONAL SURVEYORS AND MAPPERS
 LAND SURVEYING BUSINESS BR. 6644
 2205 14th Avenue Vero Beach, Florida 32960 (772) 564-8050

MAP OF SURVEY FOR
THE HAMPTONS AT METROWEST
 A CONDOMINIUM

NOT VALID WITHOUT THE SIGNATURE AND THE ORIGINAL RAISED SEAL OF A FLORIDA LICENSED SURVEYOR AND MAPPER.
 [Signature] 12-09-04
 ROD REED, PLS 308



UNIT C3 / FLOOR PLAN

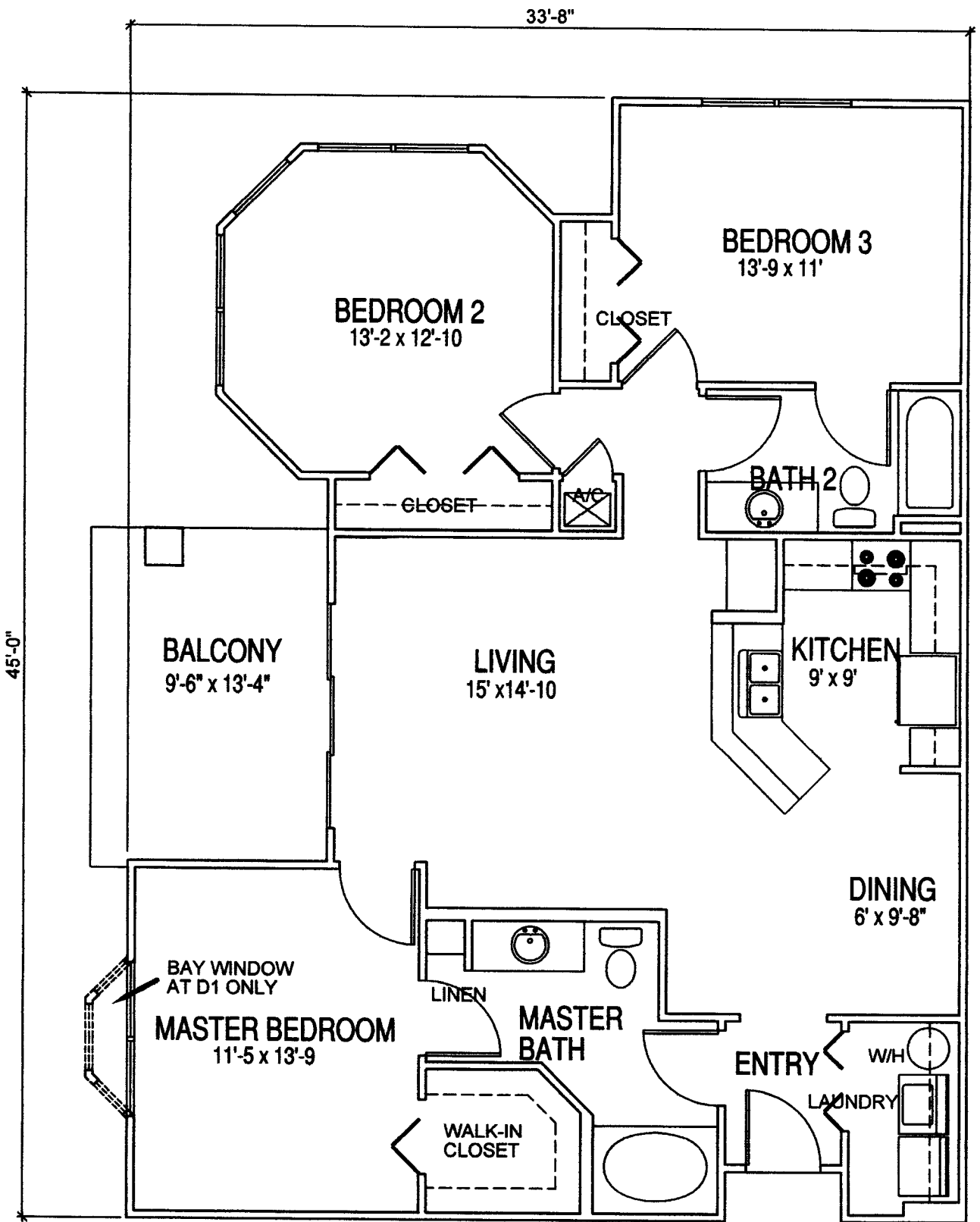
BLDG. #24, 27, 52, 55; UNITS #B08, 108, 208

TYPE: CONDOMINIUM DOCUMENTS
 DATE: 11/12/2004 FB. PG.
 PROJECT NO.: 04-544800
 DRAWN BY: CJD
 CHECKED BY: RR
 SCALE: NONE
 SHEET:

MASTELLER, MOLER & REED INC.
 PROFESSIONAL SURVEYORS AND MAPPERS
 LAND SURVEYING BUSINESS BLDG. #111
 2205 14th Avenue Vero Beach, Florida 32980 (772) 564-9000

MAP OF SURVEY FOR
**THE HAMPTONS AT METROWEST,
 A CONDOMINIUM**

NOT VALID WITHOUT THE SIGNATURE
 AND THE ORIGINAL RAISED SEAL OF A
 FLORIDA LICENSED SURVEYOR AND MAPPER.
 12-09-04
 R. REED, P.E. S.M.



UNIT D / D1 FLOOR PLAN

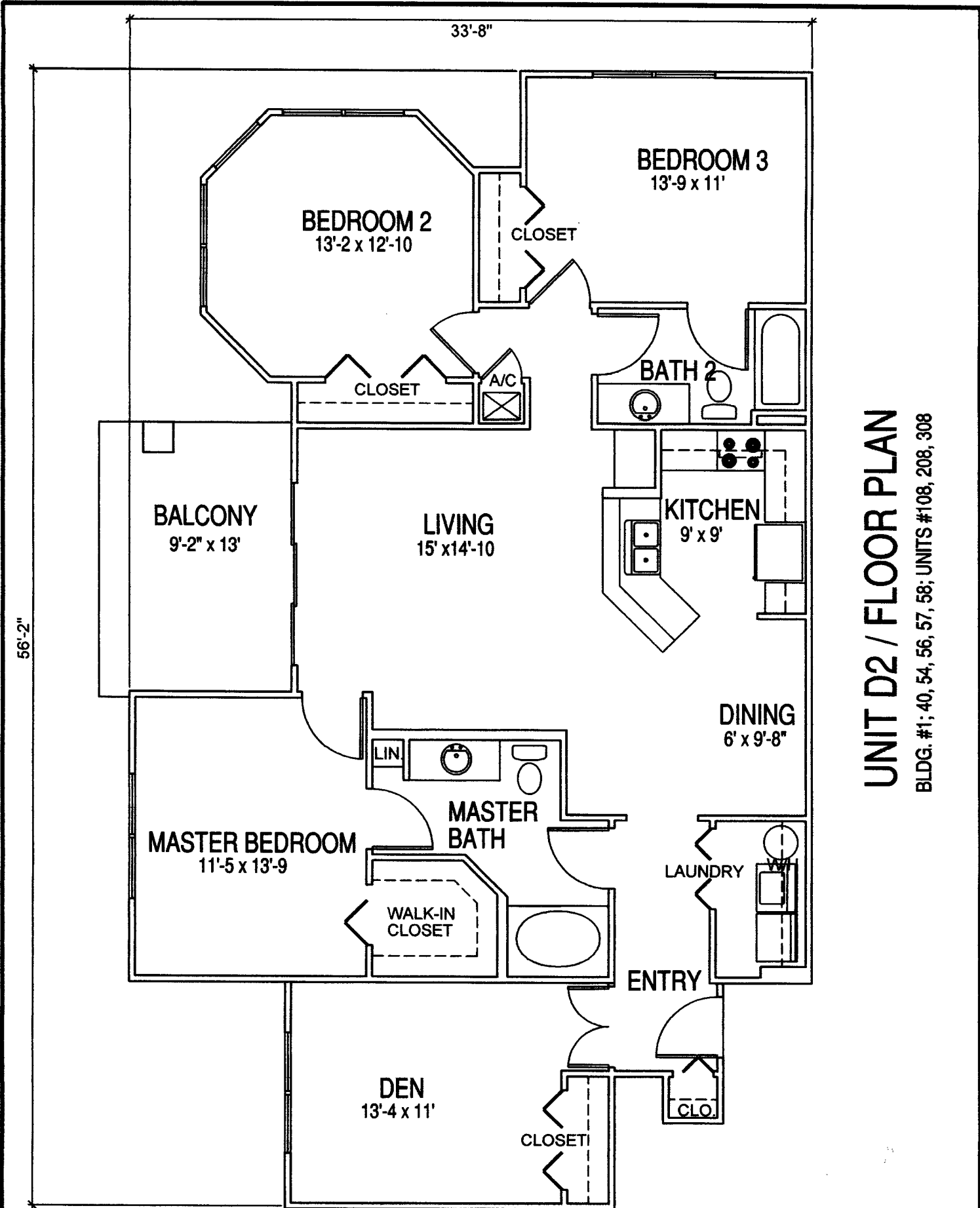
BLDG. #2; UNITS #316, 216
BLDG. #41; UNITS #202, 302

TYPE: CONDOMINIUM DOCUMENTS	
DATE: 11/12/2004	FR. PG.
PROJECT NO: 04-5448CD	
DRAWN BY: CJD	
CHECKED BY: NR	
SCALE: NONE	
SHEET:	

MASTELLER, MOLER & REED INC.
 PROFESSIONAL SURVEYORS AND MAPPERS
 LAND SURVEYING BUSINESS S.E. 11111
 2205 14th Avenue Vero Beach, Florida 32980 (772) 564-9050

MAP OF SURVEY FOR
THE HAMPTONS AT METROWEST, A CONDOMINIUM

NOT VALID WITHOUT THE SIGNATURE AND THE ORIGINAL RAISED SEAL OF A FLORIDA LICENSED SURVEYOR AND MAPPER.
 12.09.07
 RD REED, PSM 3078



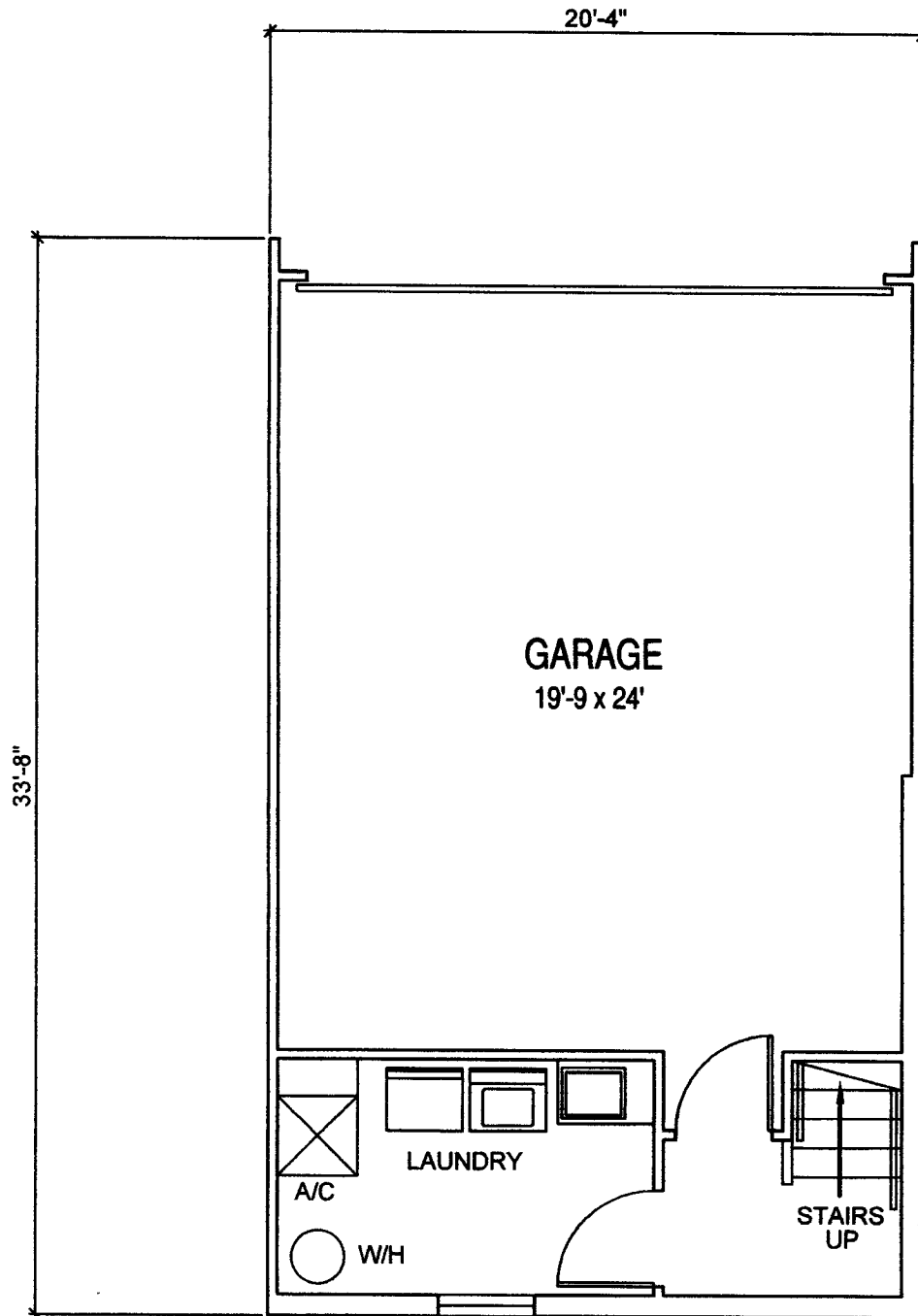
UNIT D2 / FLOOR PLAN
BLDG. #1; 40, 54, 56, 57, 58; UNITS #108, 208, 308

TYPE: CONDOMINIUM DOCUMENTS
 DATE: 11/12/2004 FB. PG.
 PROJECT NO.: 04-54480D
 DRAWN BY: CJO
 CHECKED BY: RR
 SCALE: NONE
 SHEET:

Masteller, Moler & Reed Inc.
 PROFESSIONAL SURVEYORS AND MAPPERS
 LAND SURVEYING BUSINESS IN ALL STATES
 2205 14th Avenue Vero Beach, Florida 32960 (772) 564-8050

MAP OF SURVEY FOR
THE HAMPTONS AT METROWEST
 A CONDOMINIUM

NOT VALID WITHOUT THE SIGNATURE AND THE ORIGINAL RAISED SEAL OF A FLORIDA LICENSED SURVEYOR AND MAPPER.
[Signature]
 NOT REEL PLAN STATE



BLDG. #28, 29, 30, 31, 32, 33, 34, 35, 36, 37, 38, 39; UNITS #101,105

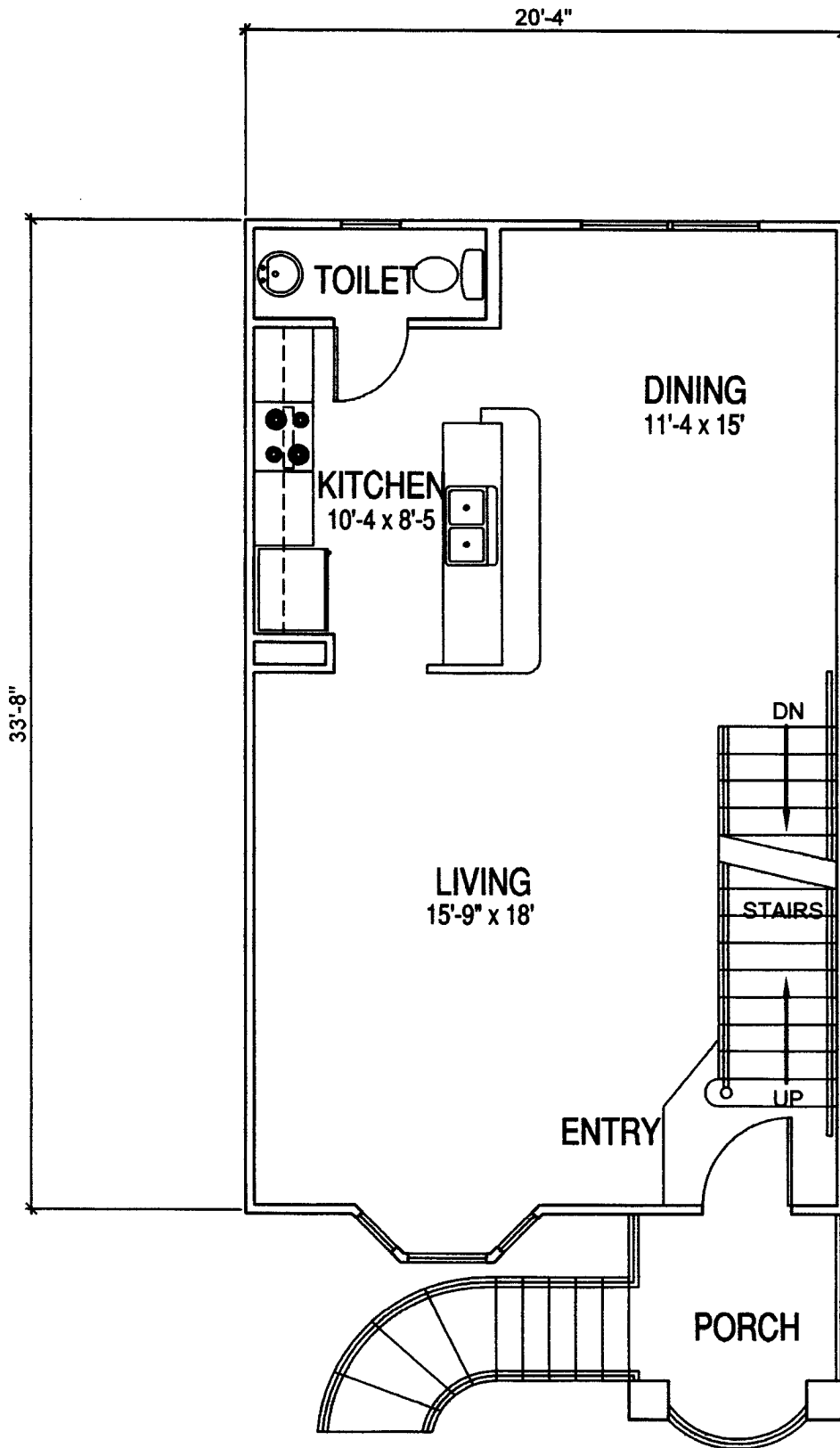
UNIT E / SERVICE LEVEL

TYPE: CONDOMINIUM DOCUMENTS
 DATE: 11/12/2004 FB. PG.
 PROJECT NO.: 04-544800
 DRAWN BY: CJD
 CHECKED BY: NR
 SCALE: NONE
 SHEET:

MASTELLER, MOLER & REED INC.
 PROFESSIONAL SURVEYORS AND MAPPERS
 LAND SURVEYING BUSINESS B.L.R. #1111
 2205 14th Avenue Vero Beach, Florida 32980 (772) 564-8050

MAP OF SURVEY FOR
**THE HAMPTONS AT
 METROWEST,
 A CONDOMINIUM**

NOT VALID WITHOUT THE SIGNATURE
 AND THE ORIGINAL RAISED SEAL OF A
 FLORIDA LICENSED SURVEYOR AND MAPPER.
 12-09-07
 FOR REEL P.M. 588



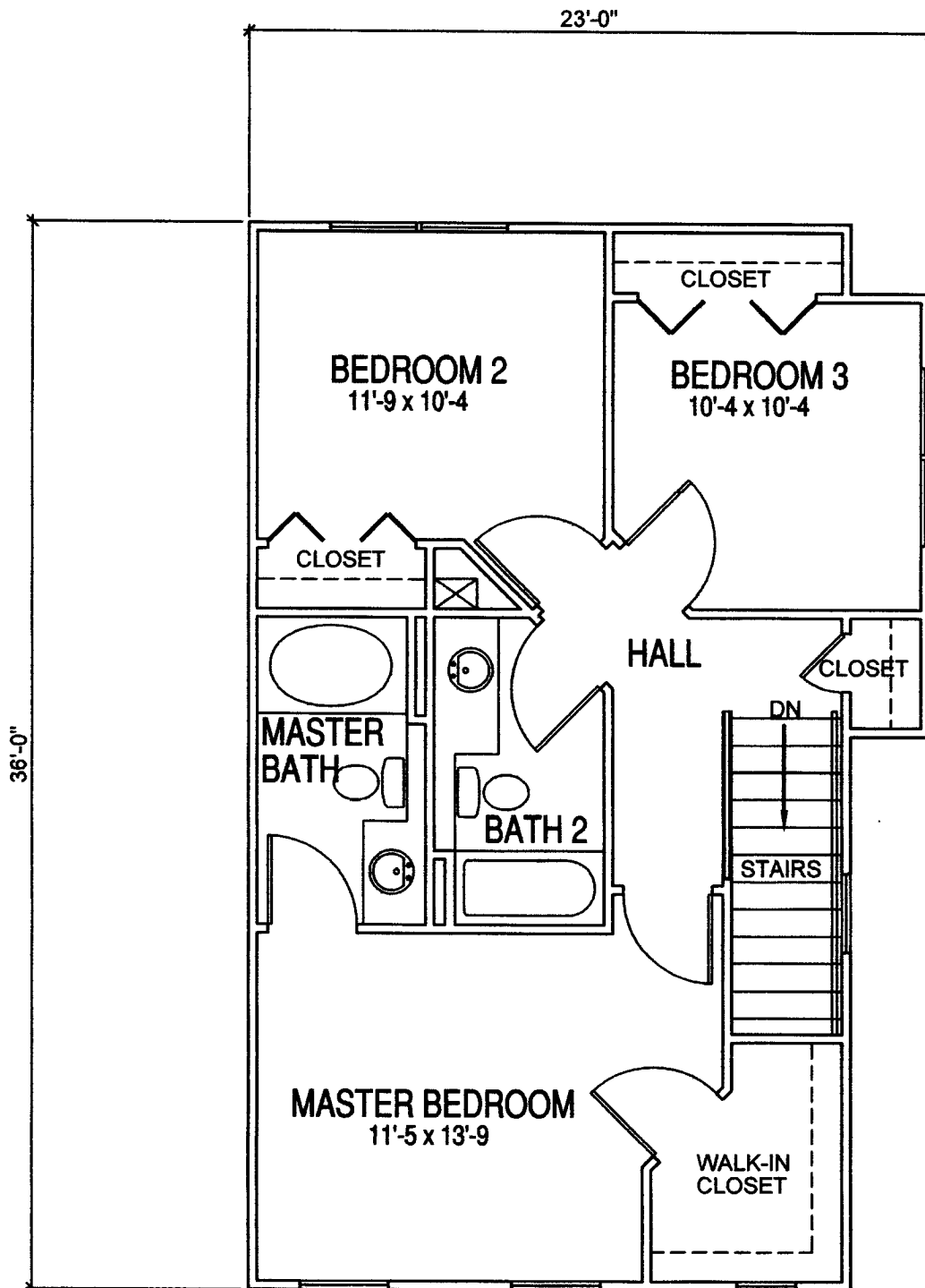
UNIT E / FIRST FLOOR

TYPE: CONDOMINIUM DOCUMENTS	
DATE: 11/12/2004	FR. PG.
PROJECT NO.: 04-54480D	
DRAWN BY: CJD	
CHECKED BY: RR	
SCALE: NONE	
SHEET:	

Masteller, Moler & Reed Inc.
 PROFESSIONAL SURVEYORS AND MAPPERS
 LAND SURVEYING BUSINESS No. 4664
 2205 14th Avenue Vero Beach, Florida 32980 (772) 564-8050

MAP OF SURVEY FOR
THE HAMPTONS AT METROWEST, A CONDOMINIUM

NOT VALID WITHOUT THE SIGNATURE AND THE ORIGINAL RAISED SEAL OF A FLORIDA LICENSED SURVEYOR AND MAPPER.
[Signature]
 R. L. Reed, P.M.S. 3018




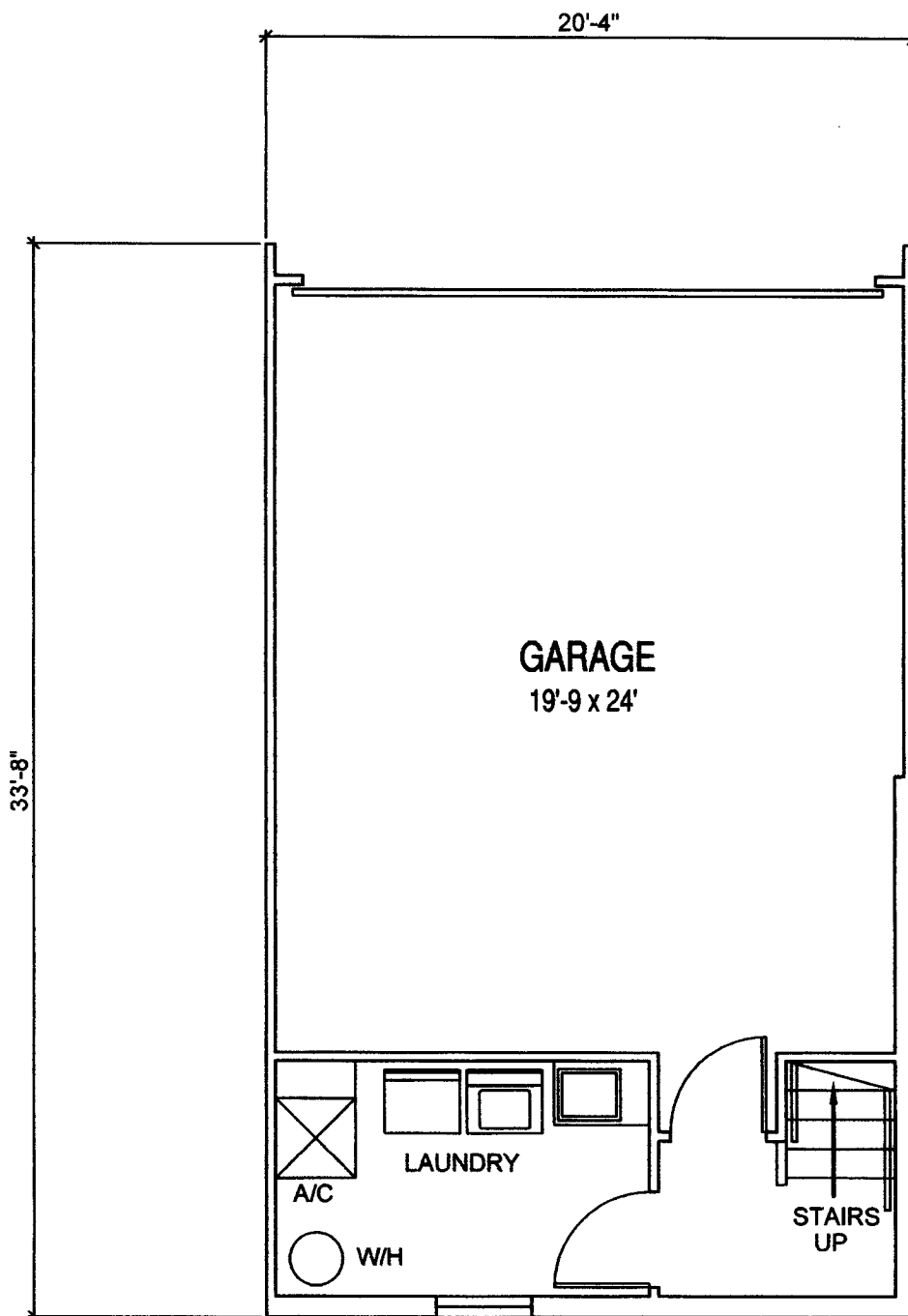
UNIT E / SECOND FLOOR

TYPE OF DOCUMENTS
 DATE: 11/12/2004 (FR. PG.
 PROJECT NO: 04-844800
 DRAWN BY: CJO
 CHECKED BY: NR
 SCALE: NONE
 SHEET:

MATELLER, MOLER & REED INC.
PROFESSIONAL SURVEYORS AND MAPPERS
LAND SURVEYING BUSINESS S.A. 666
 2205 14th Avenue Vero Beach, Florida 32960 (772) 564-8050

MAP OF SURVEY FOR
THE HAMPTONS AT METROWEST, A CONDOMINIUM

NOT VALID WITHOUT THE SIGNATURE AND THE ORIGINAL RAISED SEAL OF A FLORIDA LICENSED SURVEYOR AND MAPPER.

 11-07-04
 NOT RECD. PSM 3/04



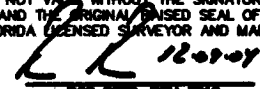
BLDG. #28, 29, 30, 31, 32, 33, 34, 35, 36, 37, 38, 39; UNITS #102, 103, 104

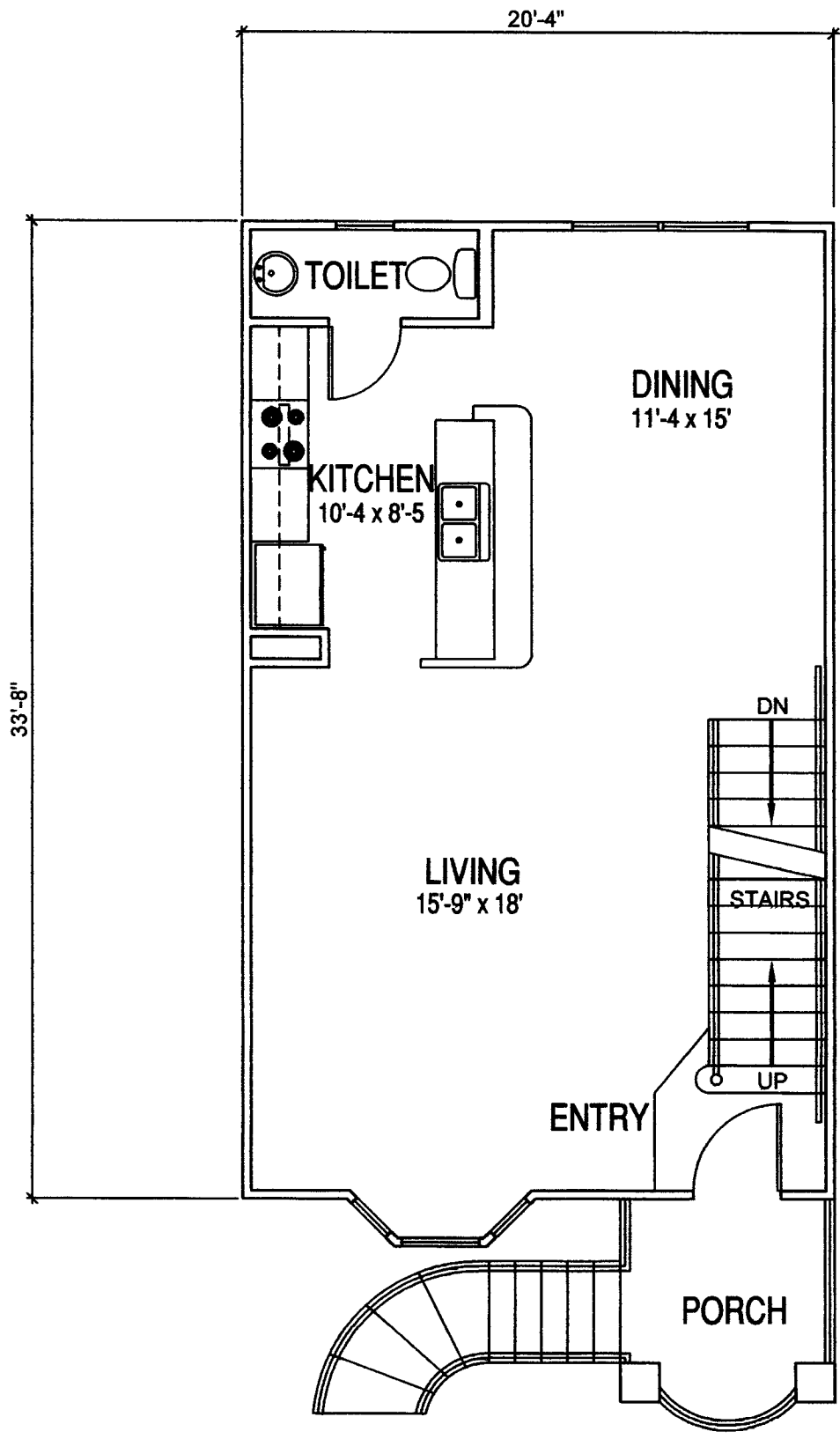
UNIT E1 / SERVICE LEVEL

TYPE: CONDOMINIUM DOCUMENTS
 DATE: 11/12/2004 (FR. PG.
 PROJECT NO.: 04-844800
 DRAWN BY: CJO
 CHECKED BY: NR
 SCALE: NONE
 SHEET:

MASTELLER, MOLER & REED INC
 PROFESSIONAL SURVEYORS AND MAPPERS
 LAND SURVEYING BUSINESS S.A. 444
 2205 14th Avenue Vero Beach, Florida 32900 (772) 584-8050

MAP OF SURVEY FOR
**THE HAMPTONS AT
 METROWEST,
 A CONDOMINIUM**

NOT VALID WITHOUT THE SIGNATURE
 AND THE ORIGINAL RAISED SEAL OF A
 FLORIDA LICENSED SURVEYOR AND MAPPER.

 C. J. O'NEIL
 FLS 120007
 ROD REED, PSM 3016



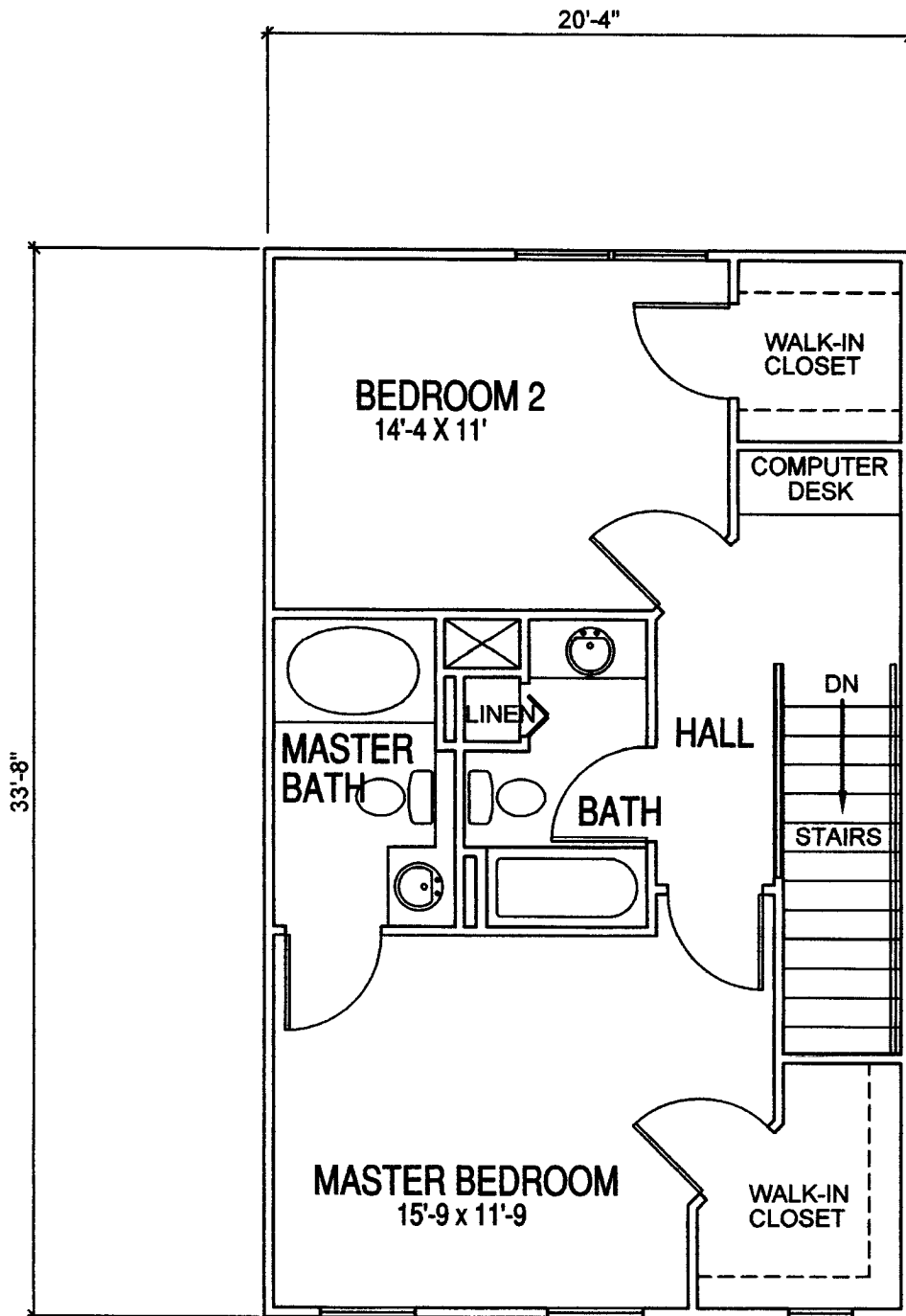
UNIT E1 / FIRST FLOOR

TYPE: CONDOMINIUM DOCUMENTS		
DATE: 11/12/2004	FB.	PG.
PROJECT NO.: 04-8448CD		
DRAWN BY: CJB		
CHECKED BY: NR		
SCALE: NONE		
SHEET:		

MATELLER, MOLER & REED INC.
 PROFESSIONAL SURVEYORS AND MAPPERS
 LAND SURVEYING BUSINESS S.R.L. LLC
 2205 14th Avenue Vero Beach, Florida 32980 (772) 564-8000

MAP OF SURVEY FOR
THE HAMPTONS AT METROWEST, A CONDOMINIUM

NOT VALID WITHOUT THE SIGNATURE AND THE ORIGINAL BASED SEAL OF A FLORIDA LICENSED SURVEYOR AND MAPPER.
 [Signature] 12-08-07
 ROD REED, PLS. SURV.



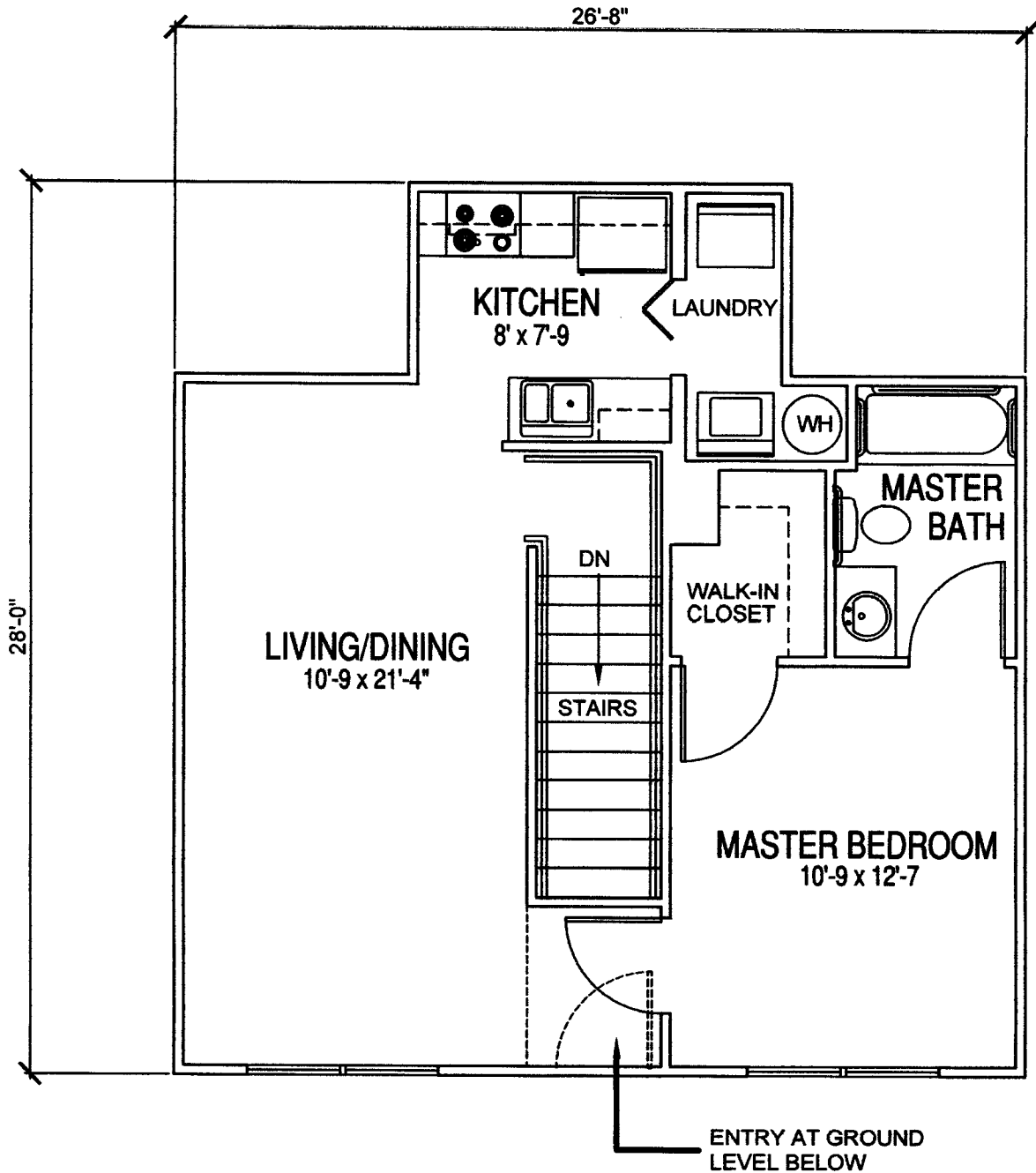
UNIT E1 / SECOND FLOOR

TYPE: CONDOMINIUM DOCUMENTS
 DATE: 11/12/2004 FB. PG.
 PROJECT NO.: 04-5446CD
 DRAWN BY: CJD
 CHECKED BY: RR
 SCALE: NONE
 SHEET:

Masteller, Moler & Reed Inc.
 PROFESSIONAL SURVEYORS AND MAPPERS
 LAND SURVEYING BUSINESS B.L.E. #1111
 2205 14th Avenue Vero Beach, Florida 32980 (772) 564-8050

MAP OF SURVEY FOR
**THE HAMPTONS AT
 METROWEST,
 A CONDOMINIUM**

NOT VALID WITHOUT THE SIGNATURE
 AND THE ORIGINAL RAISED SEAL OF A
 FLORIDA LICENSED SURVEYOR AND MAPPER.
[Signature]
 11/12/04
 RR (RR) P.M. SR



BLDG. #3, 4, 5, 7, 8, 10, 11, 14, 15, 16, 18, 19, 21, 22, 23, 42, 43, 44, 45, 46, 47, 48; UNIT #205

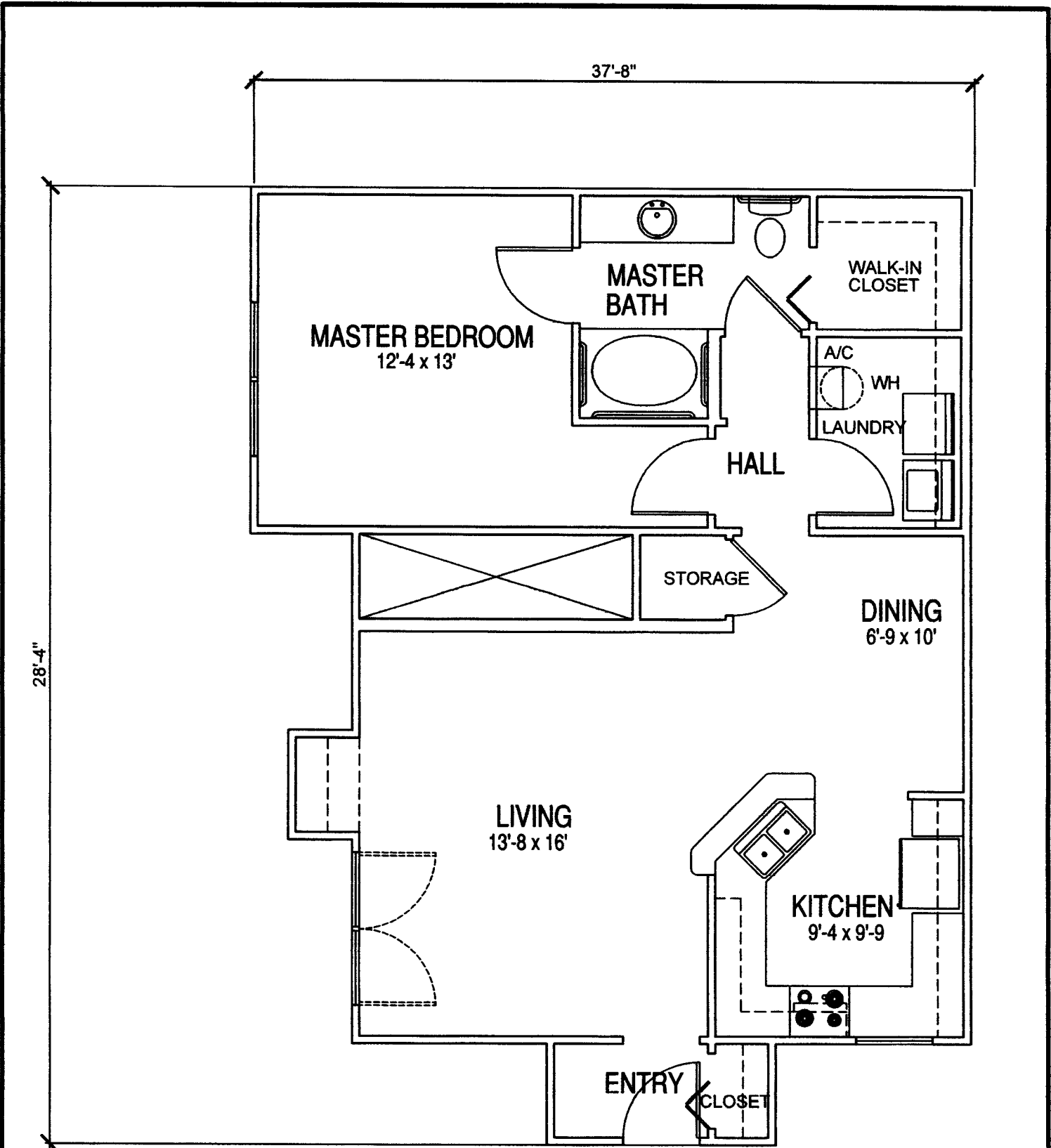
UNIT F / FLOOR PLAN

TYPE: CONDOMINIUM DOCUMENTS		
DATE: 11/12/2004	FB.	PG.
PROJECT NO.: 04-3448CD		
DRAWN BY: CJB		
CHECKED BY: RR		
SCALE: NONE		
SHEET:		

MASTELLER, MOLER & REED INC.
 PROFESSIONAL SURVEYORS AND MAPPERS
 LAND SURVEYING BUSINESS S.R.L. LLC
 2205 14th Avenue Vero Beach, Florida 32980 (772) 564-8050

MAP OF SURVEY FOR
THE HAMPTONS AT METROWEST, A CONDOMINIUM

NOT VALID WITHOUT THE SIGNATURE AND THE ORIGINAL RAISED SEAL OF A FLORIDA LICENSED SURVEYOR AND MAPPER.
 12-09-07
 RRR



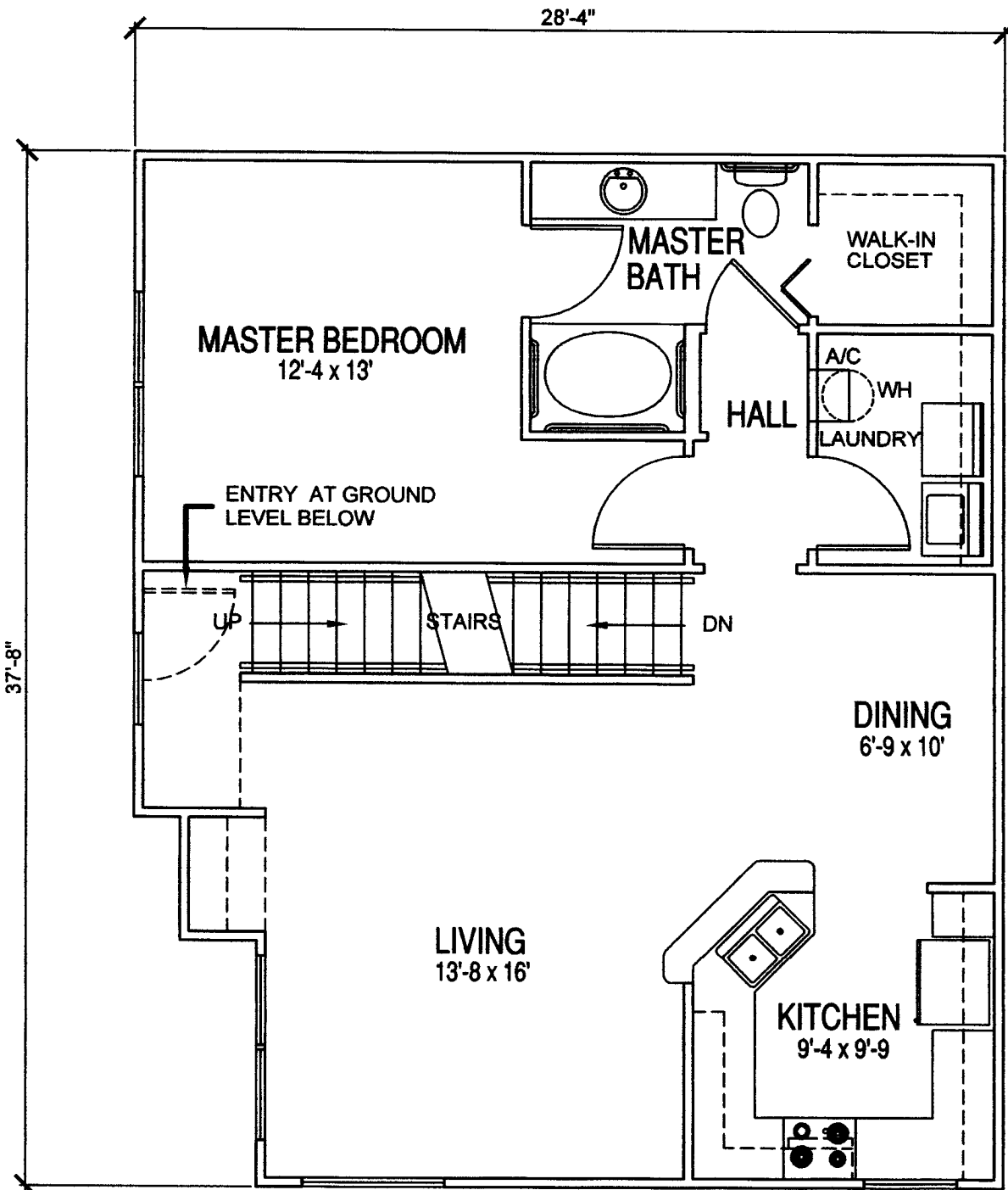
BLDG. #12, 13, 17, 49, 50; UNITS #102, 104
UNIT G / FLOOR PLAN

TYPE CONDOMINIUM DOCUMENTS
 DATE: 11/12/2004 FB. PG.
 PROJECT NO.: 04-0448CD
 DRAWN BY: CJD
 CHECKED BY: NR
 SCALE: NONE
 SHEET:

Masteller, Moler & Reed Inc.
 PROFESSIONAL SURVEYORS AND MAPPERS
 LAND SURVEYING BUSINESS S.B. 6111
 2205 14th Avenue Vero Beach, Florida 32980 (772) 564-8050

MAP OF SURVEY FOR
**THE HAMPTONS AT METROWEST,
 A CONDOMINIUM**

NOT VALID WITHOUT THE SIGNATURE AND THE ORIGINAL RAISED SEAL OF A FLORIDA LICENSED SURVEYOR AND MAPPER.
[Signature] 12-09-07
 ROY REED, P.M. S.E.



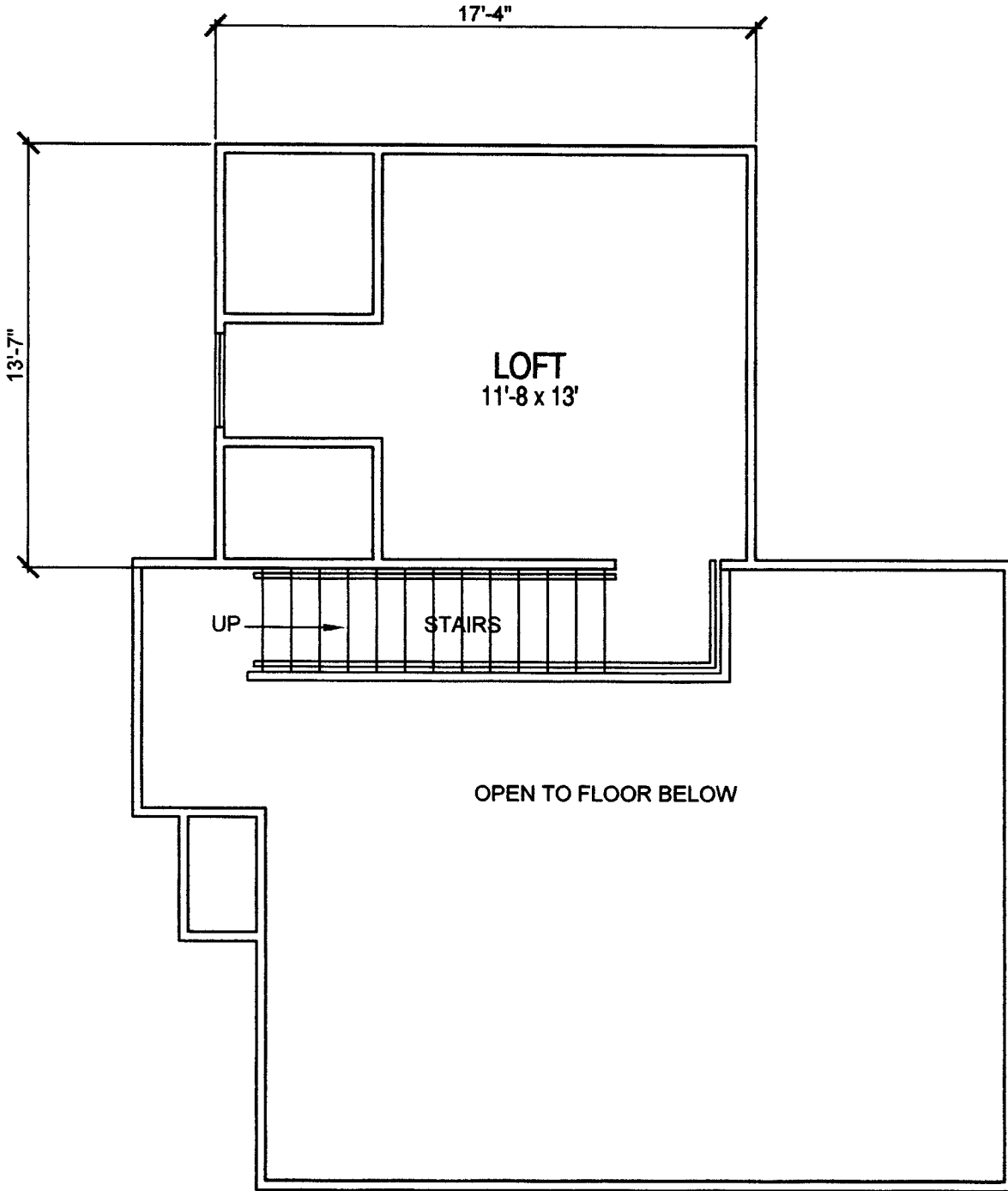
BLDG. #12, 13, 17, 49, 50; UNITS #202, 204
UNIT G1 / FIRST FLOOR

TYPE: CONDOMINIUM DOCUMENTS
 DATE: 11/12/2004 FB. PG.
 PROJECT NO.: 04-544800
 DRAWN BY: CJB
 CHECKED BY: NR
 SCALE: NONE
 SHEET:

MASTELLER, MOLER & REED INC.
 PROFESSIONAL SURVEYORS AND MAPPERS
 LAND SURVEYING BUSINESS B.L.L.L.L.
 2205 14th Avenue Vero Beach, Florida 32980 (772) 564-8050

MAP OF SURVEY FOR
THE HAMPTONS AT METROWEST, A CONDOMINIUM

NOT VALID WITHOUT THE SIGNATURE AND THE ORIGINAL RAISED SEAL OF A FLORIDA LICENSED SURVEYOR AND MAPPER.
 [Signature] 11-00-04
 [Seal]



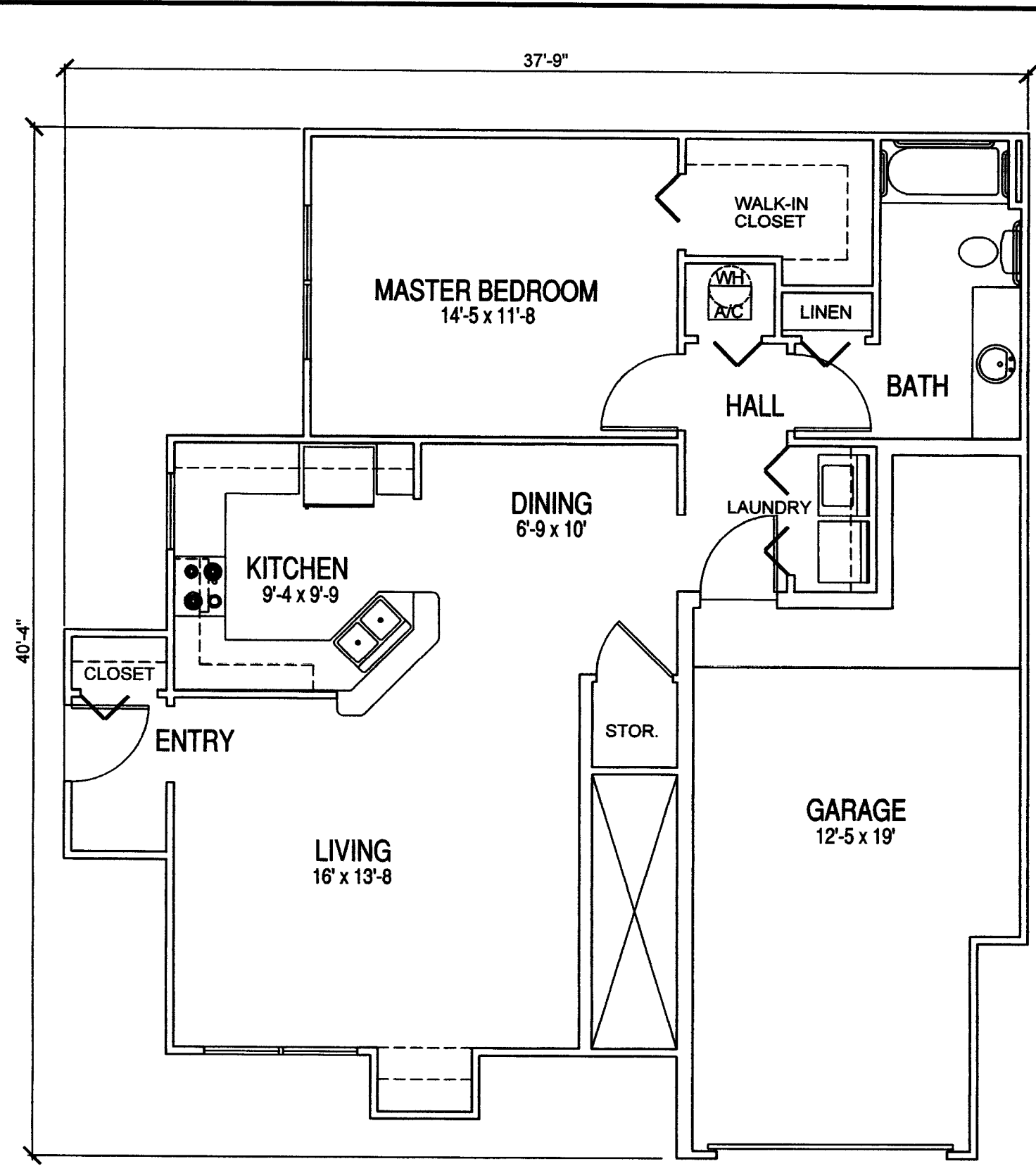
UNIT G1 / SECOND FLOOR

TYPE: CONDOMINIUM DOCUMENTS
 DATE: 11/12/2004 FB. PG.
 PROJECT NO.: 04-84480D
 DRAWN BY: CJB
 CHECKED BY: RR
 SCALE: NONE
 SHEET:

MASTELLER, MOLER & REED INC.
 PROFESSIONAL SURVEYORS AND MAPPERS
 LAND SURVEYING BUSINESS S.E. 4444
 2205 14th Avenue Vero Beach, Florida 32980 (772) 564-8050

MAP OF SURVEY FOR
THE HAMPTONS AT METROWEST, A CONDOMINIUM

NOT VALID WITHOUT THE SIGNATURE AND THE ORIGINAL BASED SEAL OF A FLORIDA LICENSED SURVEYOR AND MAPPER.
 [Signature] 12-09-07
 [Seal]




UNIT G2 / FLOOR PLAN

BLDG. #3, 4, 7, 8, 12, 13, 14, 15, 16, 17, 22, 23, 42, 43, 44, 47, 48, 48, 50, 59; UNITS #101, 103

TYPE: CONDOMINIUM DOCUMENTS
 DATE: 11/12/2004 FR. PG.
 PROJECT NO.: 04-5448CD
 DRAWN BY: CJB
 CHECKED BY: NR
 SCALE: NONE
 SHEET:

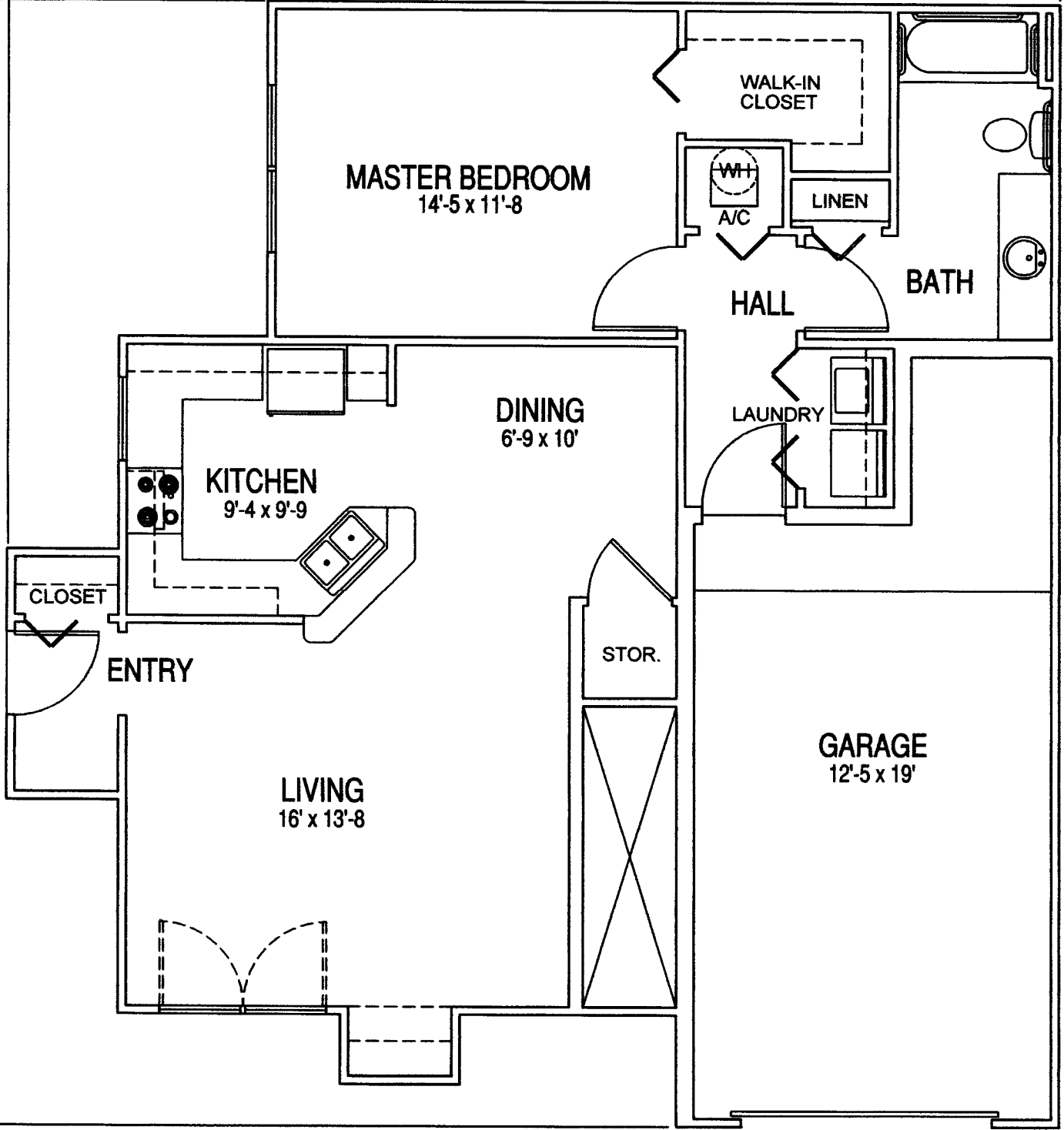
MATELLER, MOLER & REED INC.
 PROFESSIONAL SURVEYORS AND MAPPERS
 LAND SURVEYING BUSINESS B.L.L.L.L.
 2205 14th Avenue Vero Beach, Florida 32980 (772) 564-8050

MAP OF SURVEY FOR
**THE HAMPTONS AT METROWEST,
 A CONDOMINIUM**

NOT VALID WITHOUT THE SIGNATURE
 AND THE ORIGINAL RAISED SEAL OF A
 FLORIDA LICENSED SURVEYOR AND MAPPER.

 12-09-04
 100 WEST PALM BLVD

37'-9"

40'-4"



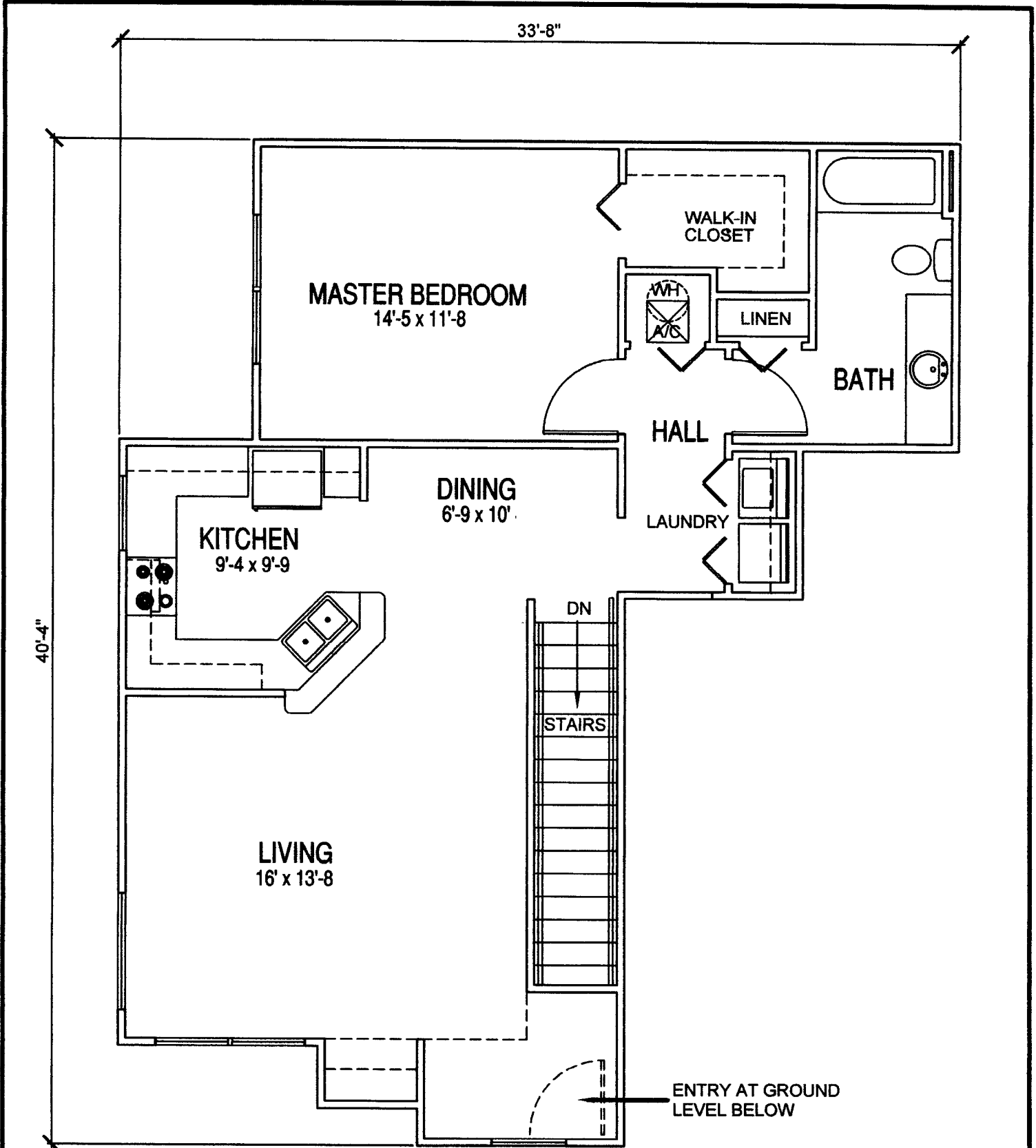
UNIT G2 / FLOOR PLAN

TYPE: CONDOMINIUM DOCUMENTS
 DATE: 11/12/2004 FB. PG.
 PROJECT NO.: 04-5446CD
 DRAWN BY: CJB
 CHECKED BY: NR
 SCALE: NONE
 SHEET:

Masteller, Moler & Reed Inc.
 PROFESSIONAL SURVEYORS AND MAPPERS
 LAND SURVEYING BUSINESS S.B. 444
 2205 14th Avenue Vero Beach, Florida 32980 (772) 564-8000

MAP OF SURVEY FOR
THE HAMPTONS AT METROWEST, A CONDOMINIUM

NOT VALID WITHOUT THE SIGNATURE AND ORIGINAL RAISED SEAL OF A FLORIDA LICENSED SURVEYOR AND MAPPER.
 12-09-09
 NOT REEL PLAN 3/04



BLDG. #3, 4, 7, 8, 14, 15, 16, 22, 23, 42, 43, 44, 47, 48, 59; UNITS #201, 203

UNIT G3 / FLOOR PLAN

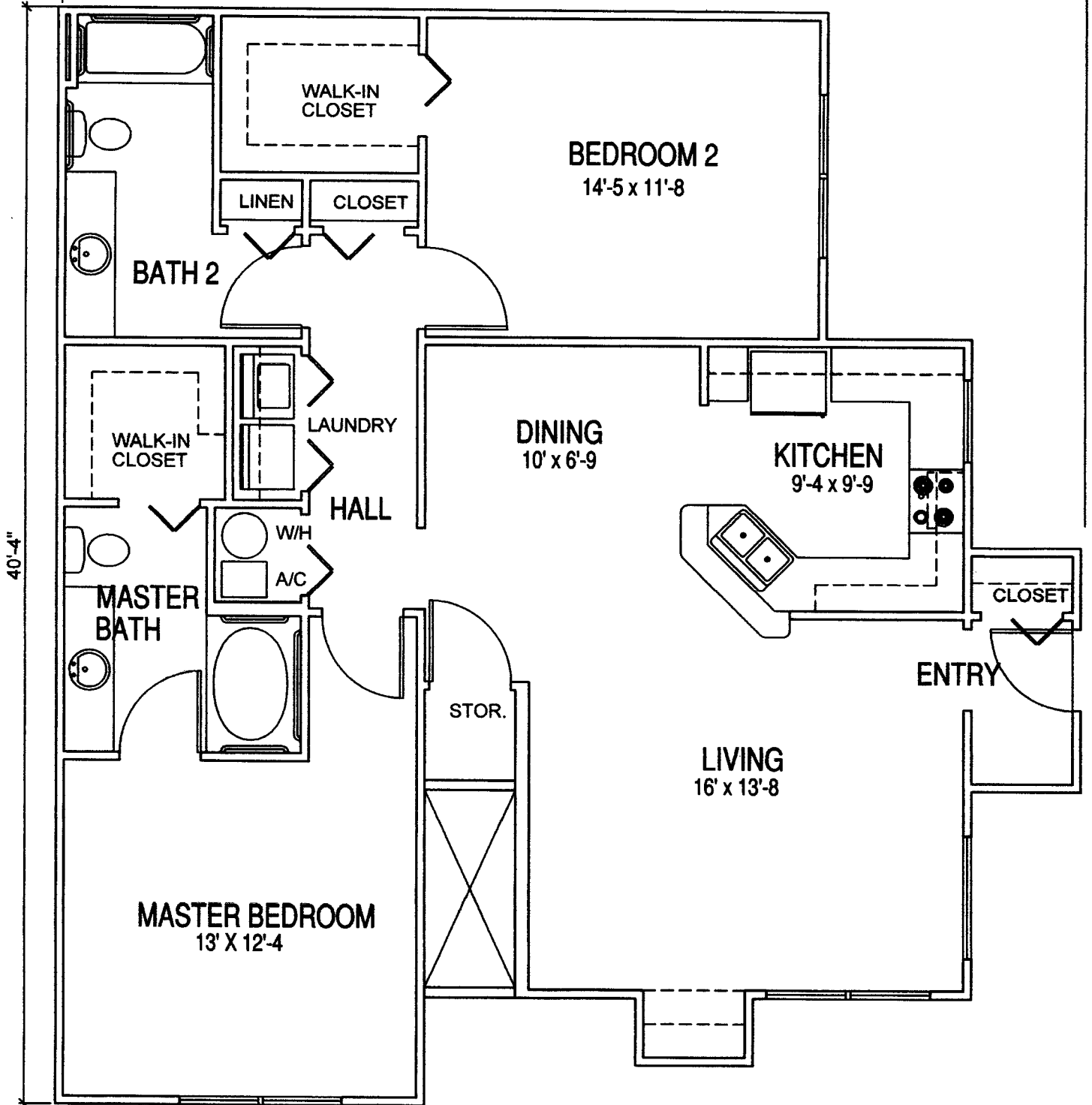
TYPE: CONDOMINIUM DOCUMENTS		
DATE: 11/12/2004	FB.	PG.
PROJECT NO.: 04-5448CD		
DRAWN BY: CJO		
CHECKED BY: NR		
SCALE: NONE		
SHEET:		

MASTELLER, MOLER & REED INC.
 PROFESSIONAL SURVEYORS AND MAPPERS
 LAND SURVEYING BUSINESS S.A.R.L.
 2205 14th Avenue Vero Beach, Florida 32960 (772) 564-8050

MAP OF SURVEY FOR
THE HAMPTONS AT METROWEST, A CONDOMINIUM

NOT VALID WITHOUT THE SIGNATURE AND PROFESSIONAL SEAL OF A FLORIDA LICENSED SURVEYOR AND MAPPER.
[Signature] 11-12-04
 100 BEAL, P.O. BOX 310

37'-8"



40'-4"

BLDG. #3, 4, 5, 6, 7, 9, 10, 11, 14, 16, 18, 19, 20, 21, 42, 43, 45, 46, 47; UNITS #102, 104

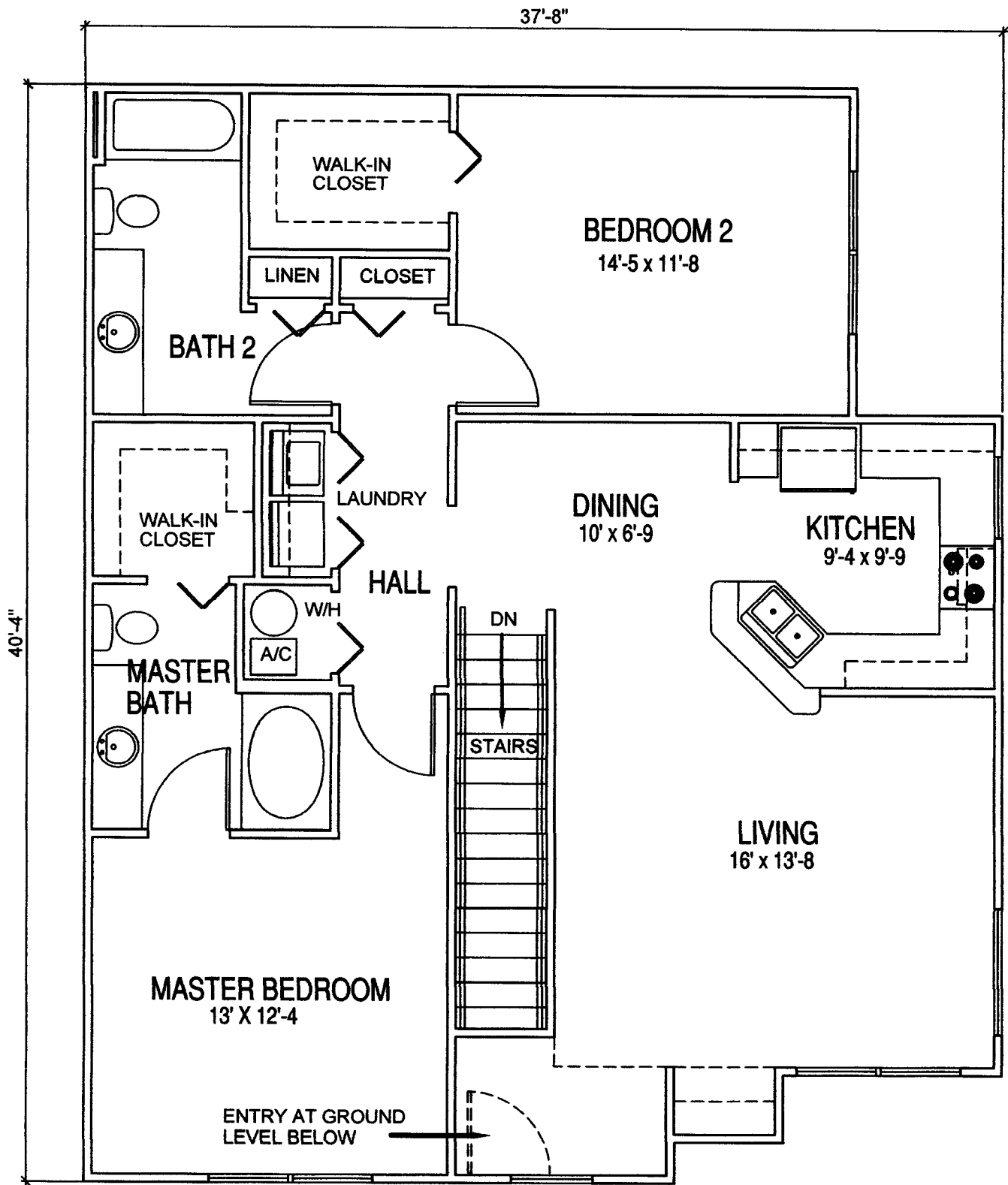
UNIT H / FLOOR PLAN

TYPE: CONDOMINIUM DOCUMENTS		
DATE: 11/12/2004	FB.	PG.
PROJECT NO.: 04-5448CD		
DRAWN BY: CJS		
CHECKED BY: RR		
SCALE: NONE		
SHEET:		

Masteller, Moler & Reed Inc.
 PROFESSIONAL SURVEYORS AND MAPPERS
 LAND SURVEYING BUSINESS N.E. 3444
 2205 14th Avenue Vero Beach, Florida 32980 (772) 564-8000

MAP OF SURVEY FOR
THE HAMPTONS AT METROWEST, A CONDOMINIUM

NOT VALID WITHOUT THE SIGNATURE AND THE ORIGINAL BASED SEAL OF A FLORIDA LICENSED SURVEYOR AND MAPPER.
 [Signature] 11-09-04
 R.D. REED, P.E., S.M.



BLDG. #3, 4, 5, 7, 10, 11, 14, 16, 18, 19, 21, 42, 43, 45, 46, 47; UNITS #202, 204

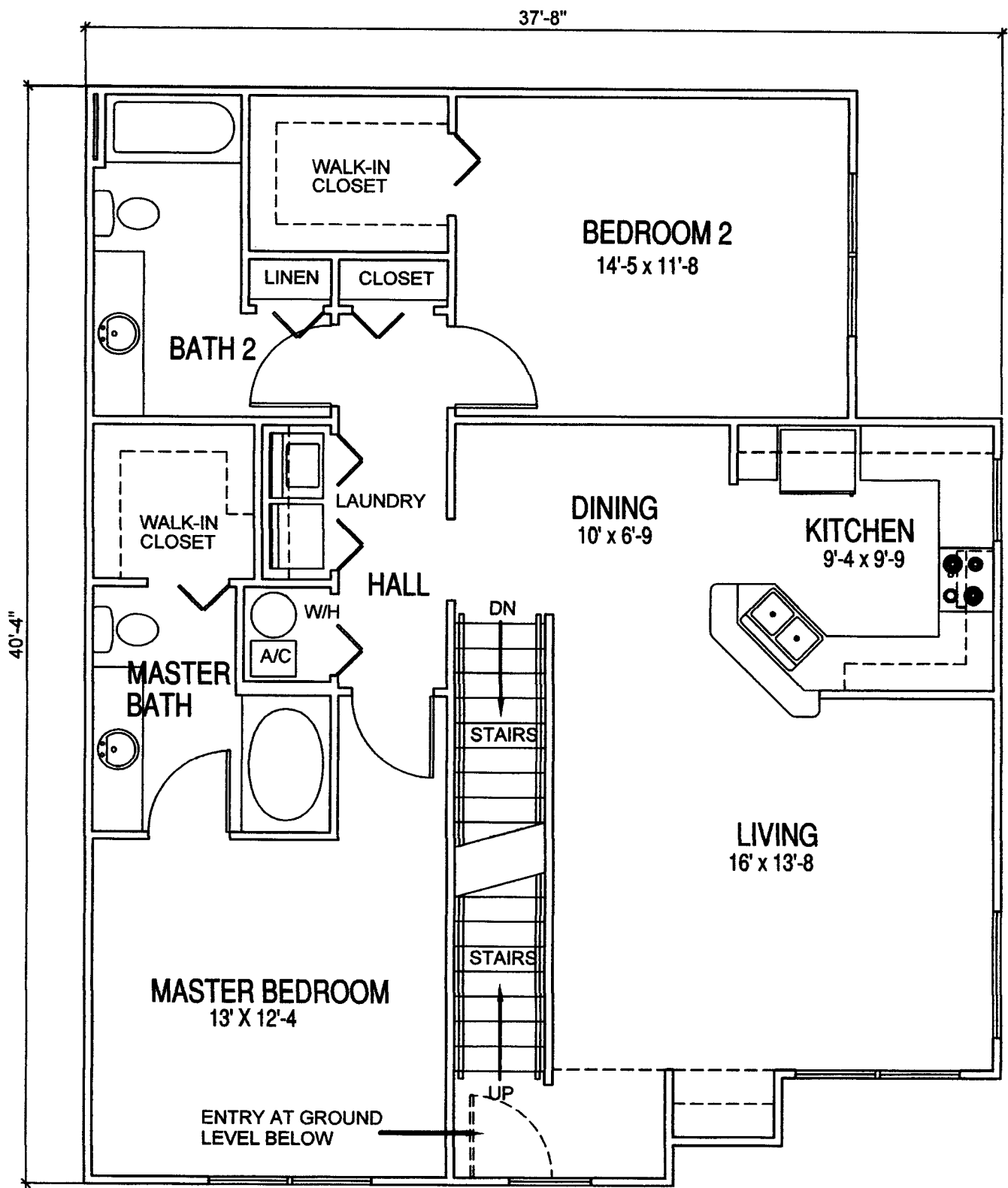
UNIT H1 / FLOOR PLAN

TYPE: CONDOMINIUM DOCUMENTS
 DATE: 11/12/2004 FB. PG.
 PROJECT NO.: 04-5448CD
 DRAWN BY: CJD
 CHECKED BY: RR
 SCALE: NONE
 SHEET:

MASTELLER, MOLER & REED INC.
 PROFESSIONAL SURVEYORS AND MAPPERS
 LAND SURVEYING BUSINESS S.A. 444
 2205 14th Avenue Vero Beach, Florida 32980 (772) 564-8080

MAP OF SURVEY FOR
THE HAMPTONS AT METROWEST, A CONDOMINIUM

NOT VALID WITHOUT THE SIGNATURE AND ORIGINAL RAISED SEAL OF A FLORIDA LICENSED SURVEYOR AND MAPPER.
 12-09-07
 ROD REED, P.M.S. 3018



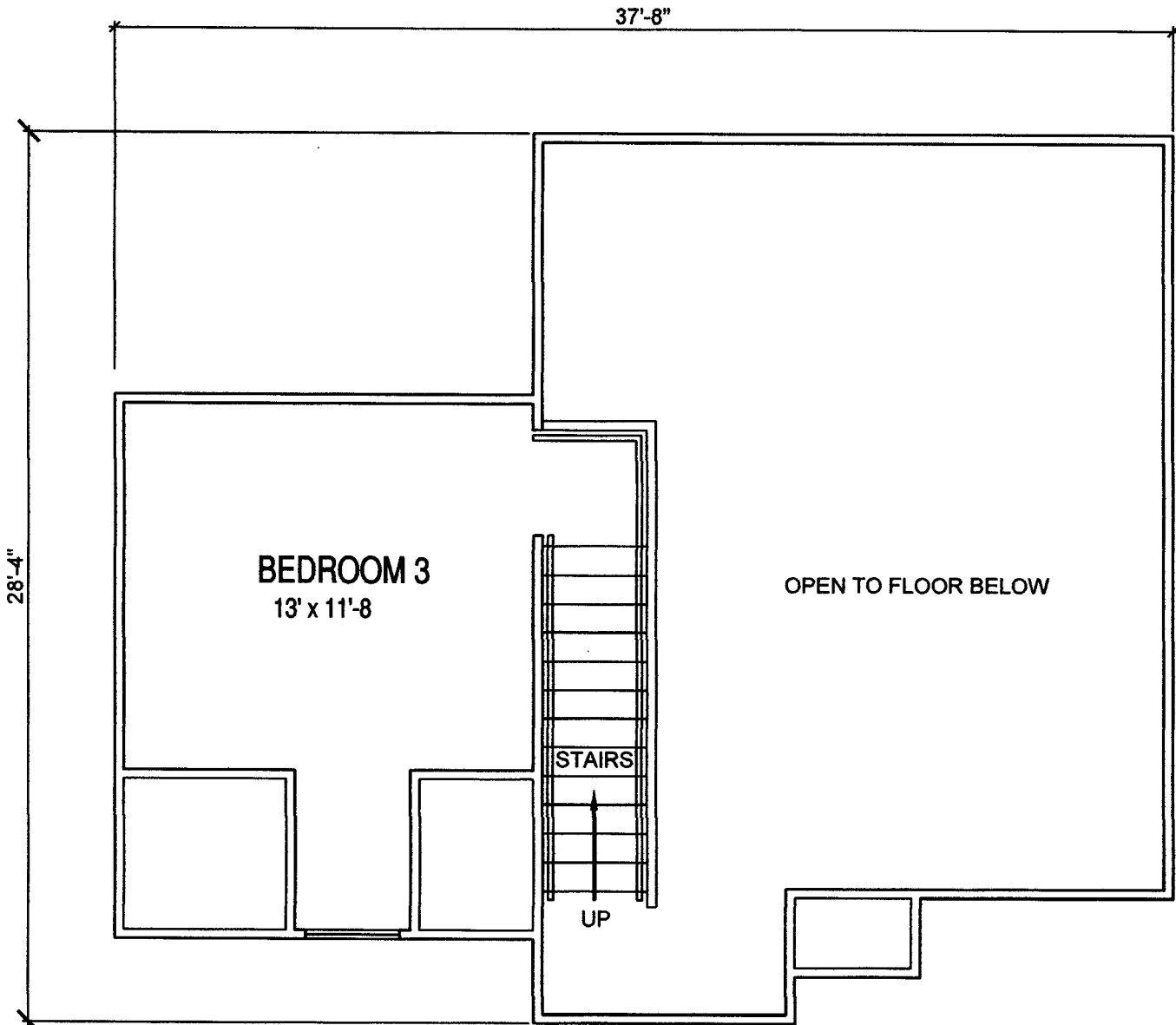
BLDG. #6, 9, 12, 13, 17, 20, 49, 50; UNITS #201, 203
UNIT H2 / FIRST FLOOR

TYPE: CONDOMINIUM DOCUMENTS
 DATE: 11/12/2004 FB. PG.
 PROJECT NO.: 04-84480D
 DRAWN BY: CJD
 CHECKED BY: RR
 SCALE: NONE
 SHEET:

MASTELLER, MOLER & REED INC.
 PROFESSIONAL SURVEYORS AND MAPPERS
 LAND SURVEYING BUSINESS S.A. 6111
 2205 14th Avenue Vero Beach, Florida 32980 (772) 564-8080

MAP OF SURVEY FOR
THE HAMPTONS AT METROWEST
 A CONDOMINIUM

NOT VALID WITHOUT THE SIGNATURE AND ORIGINAL RAISED SEAL OF A FLORIDA LICENSED SURVEYOR AND MAPPER.
 [Signature] 12-09-07
 RUDY REED, P.S.M. S.E.



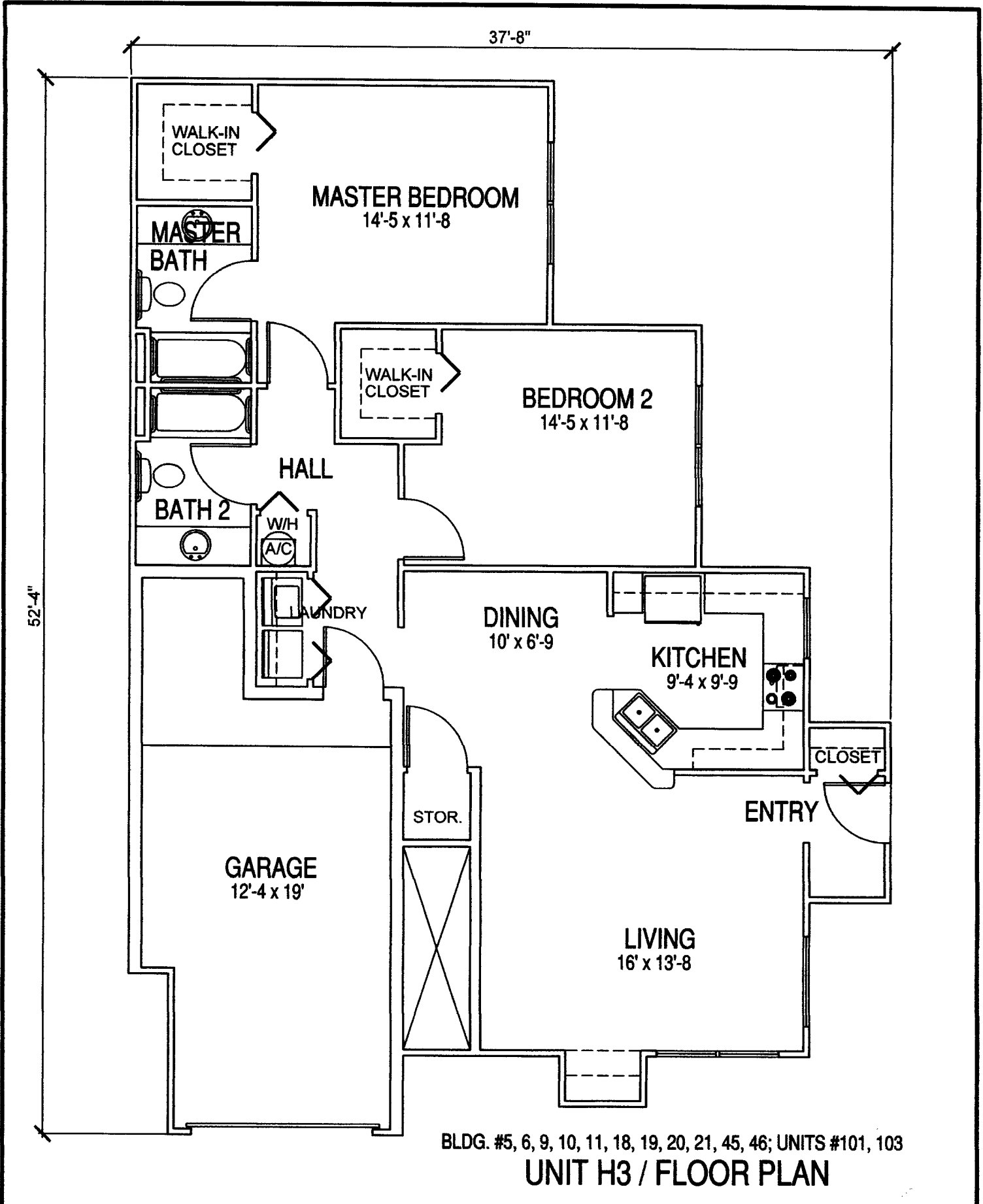
UNIT H2 / SECOND FLOOR

TYPE: CONDOMINIUM DOCUMENTS
 DATE: 11/12/2004 FB. PG.
 PROJECT NO.: 04-54480D
 DRAWN BY: CJB
 CHECKED BY: RR
 SCALE: NONE
 SHEET:

MASSELLER, MOLER & REED INC.
 PROFESSIONAL SURVEYORS AND MAPPERS
 LAND SURVEYING BUSINESS N.A. 544
 2205 14th Avenue Vero Beach, Florida 32980 (772) 564-8030

MAP OF SURVEY FOR
THE HAMPTONS AT METROWEST, A CONDOMINIUM

NOT VALID WITHOUT THE SIGNATURE AND THE ORIGINAL RAISED SEAL OF A FLORIDA LICENSED SURVEYOR AND MAPPER.
[Signature] 11-09-04
 BOB REED, PLS. 5418



BLDG. #5, 6, 9, 10, 11, 18, 19, 20, 21, 45, 46; UNITS #101, 103
UNIT H3 / FLOOR PLAN

TYPE: CONDOMINIUM DOCUMENTS
 DATE: 11/12/2004 FB. PG.
 PROJECT NO.: 04-0446CD
 DRAWN BY: CJD
 CHECKED BY: RR
 SCALE: NONE
 SHEET:

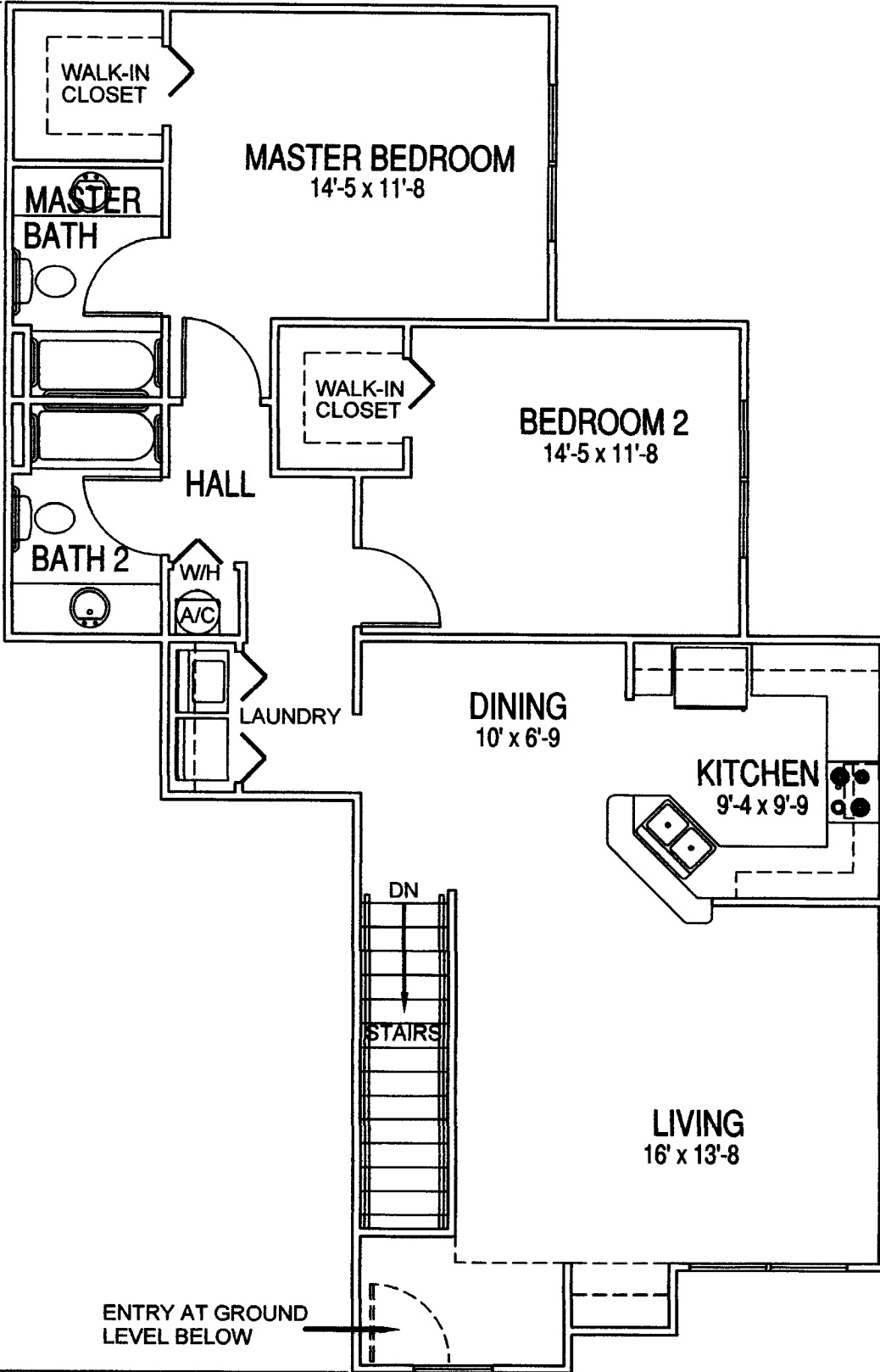
MATELLER, MOLER & REED INC.
 PROFESSIONAL SURVEYORS AND MAPPERS
 LAND SURVEYING BUSINESS S.E. 4444
 2205 14th Avenue Vero Beach, Florida 32960 (772) 564-8050

MAP OF SURVEY FOR
**THE HAMPTONS AT METROWEST,
 A CONDOMINIUM**

NOT VALID WITHOUT THE SIGNATURE AND THE ORIGINAL RAISED SEAL OF A FLORIDA LICENSED SURVEYOR AND MAPPER.
 12.09.04
 ROD REED, PLS. 3016

37'-8"

52'-4"




BLDG. #5, 10, 11, 18, 19, 21, 45, 46; UNITS #201, 203
UNIT H4 / FLOOR PLAN

TYPE: CONDOMINIUM DOCUMENTS
 DATE: 11/12/2004 FB. PG.
 PROJECT NO.: 04-3446CD
 DRAWN BY: C.J.G.
 CHECKED BY: R.R.
 SCALE: NONE
 SHEET:

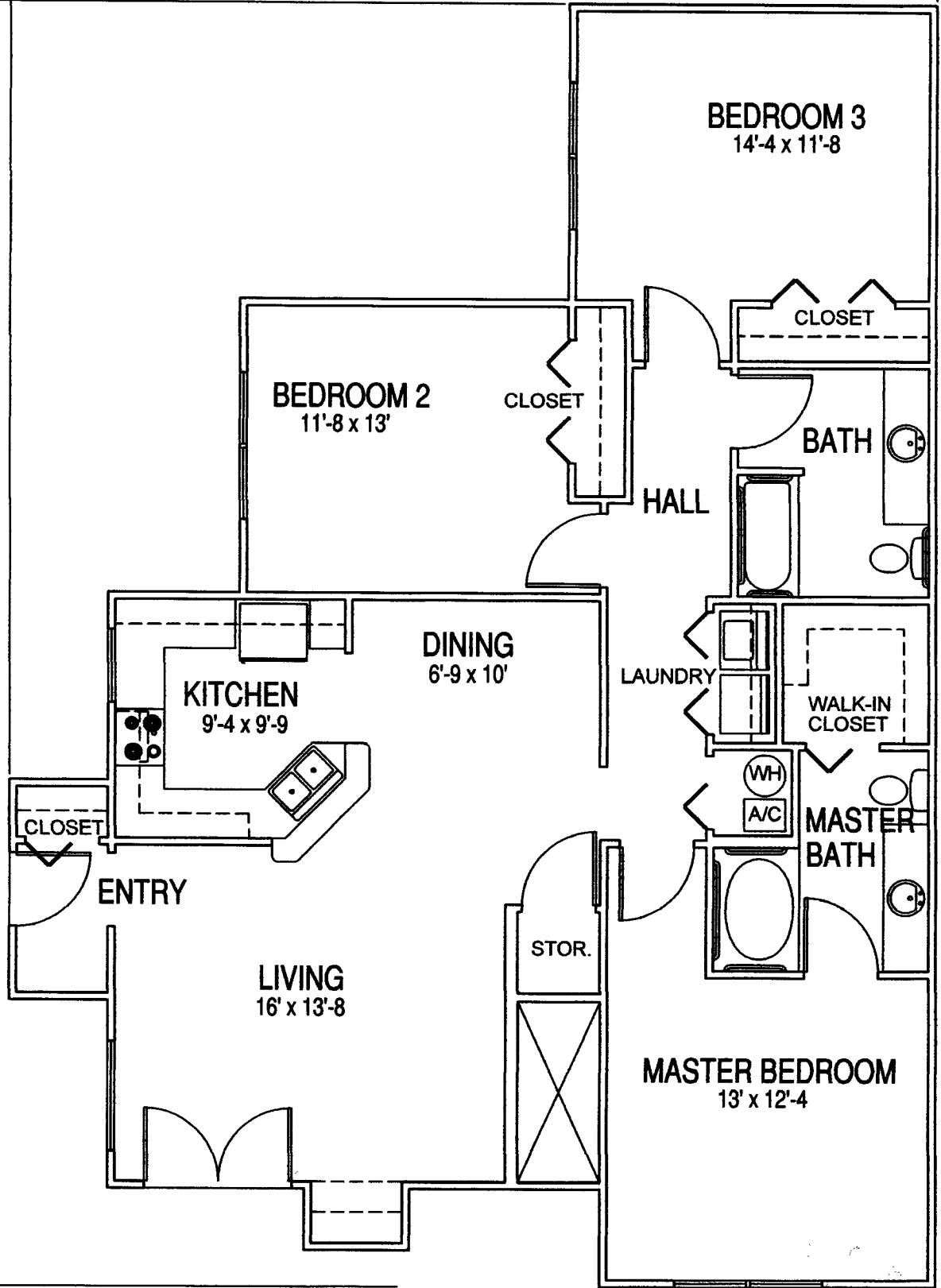
MASTELLER, MOLER & REED INC.
 PROFESSIONAL SURVEYORS AND MAPPERS
 LAND SURVEYING BUSINESS S.B.F. 444
 2205 14th Avenue Vero Beach, Florida 32980 (772) 564-8050

MAP OF SURVEY FOR
THE HAMPTONS AT METROWEST, A CONDOMINIUM

NOT VALID WITHOUT THE SIGNATURE AND THE ORIGINAL RAISED SEAL OF A FLORIDA LICENSED SURVEYOR AND MAPPER.

 12-09-07
 R.R. REED, P.M. S.B.F.

37'-8"

52'-4"



BLDG. #8, 15, 22, 23, 44, 48, 59; UNITS #102, 104
UNIT J / FLOOR PLAN

TYPE: CONDOMINIUM DOCUMENTS
 DATE: 11/12/2004 FB. PG.
 PROJECT NO.: 04-8448CD
 DRAWN BY: C.J.G.
 CHECKED BY: NR
 SCALE: NONE
 SHEET:

Masteller, Moler & Reed Inc.
 PROFESSIONAL SURVEYORS AND MAPPERS
 LAND SURVEYING BUSINESS S.E. 4444
 2205 14th Avenue Vero Beach, Florida 32960 (772) 564-8050

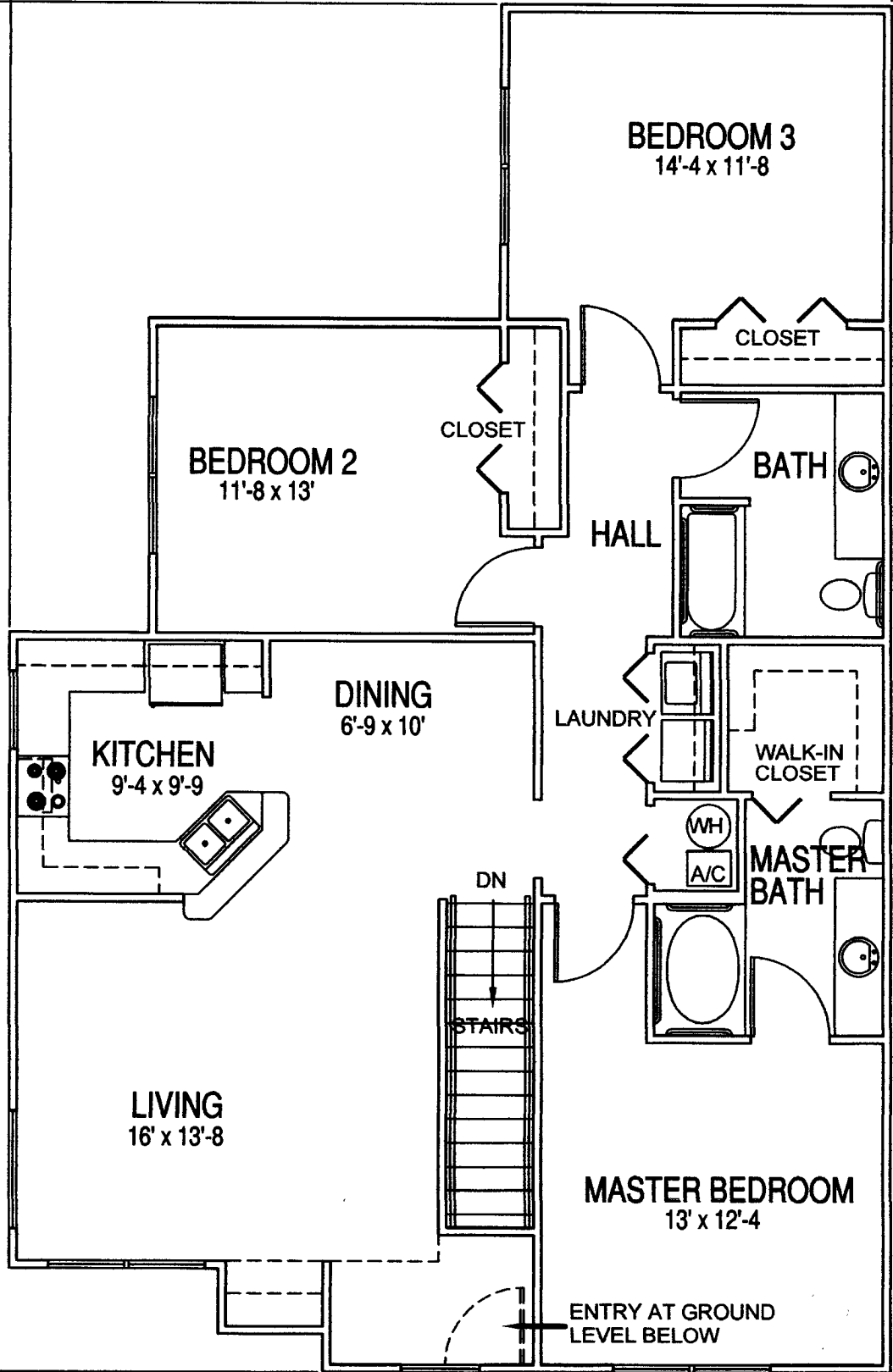
MAP OF SURVEY FOR
THE HAMPTONS AT METROWEST
 A CONDOMINIUM

NOT VALID WITHOUT THE SIGNATURE AND THE ORIGINAL RAISED SEAL OF A FLORIDA LICENSED SURVEYOR AND MAPPER.
 [Signature] 11-12-04
 DON REED, P.E. S.D.

BLDG. #8, 23, 44, 48; UNITS #202, 204
 BLDG. #6, 9, 20; UNITS #201, 203
UNIT J1 / FLOOR PLAN

52'-4"

33'-8"



TYPE: CONDOMINIUM DOCUMENTS
 DATE: 11/12/2004
 PROJECT NO.: 04-844600
 DRAWN BY: CJD
 CHECKED BY: RR
 SCALE: NONE
 SHEET:

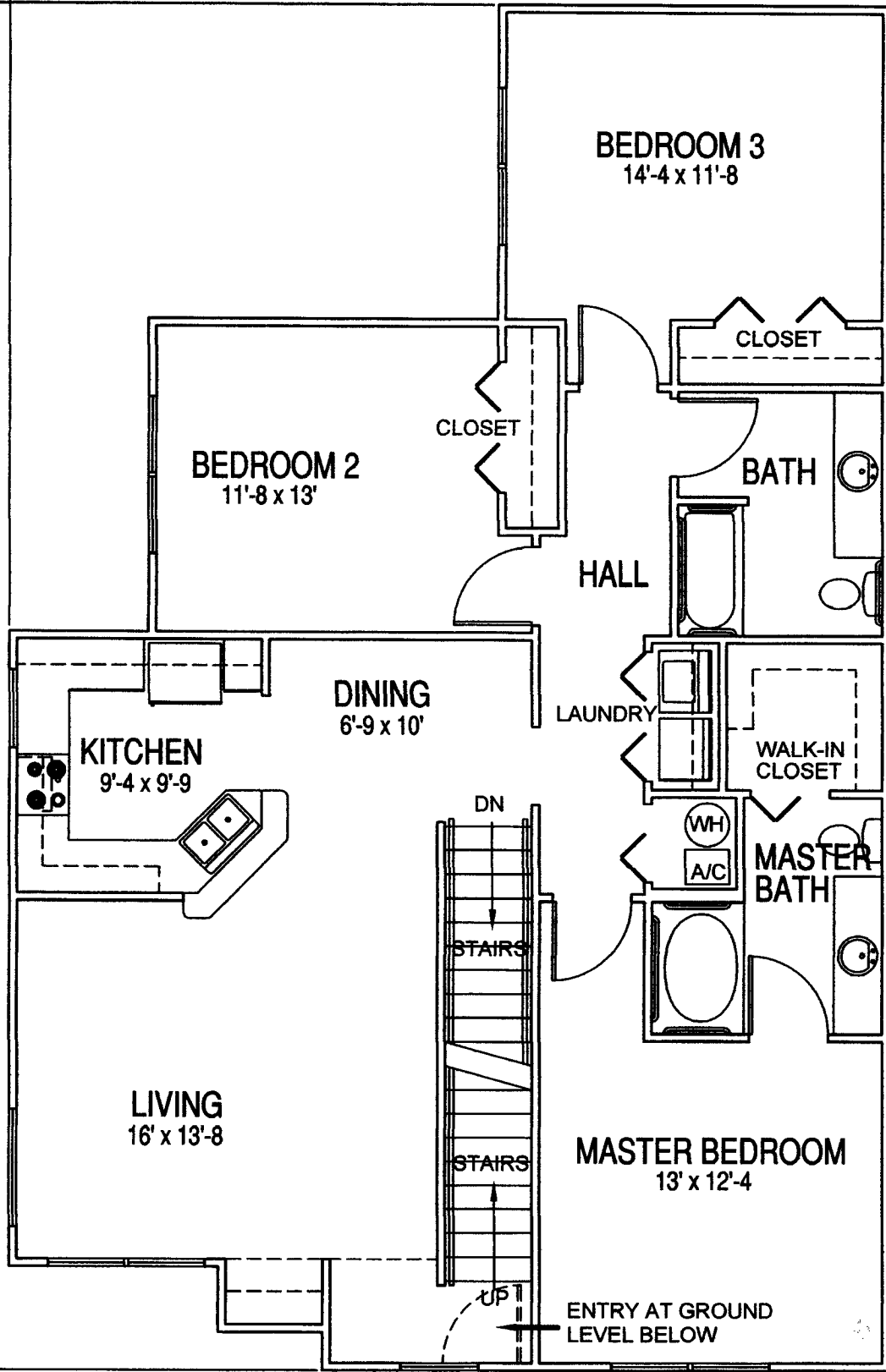
Masteller, Moler & Reed Inc.
 PROFESSIONAL SURVEYORS AND MAPPERS
 LAND SURVEYING BUSINESS S.R.L.L.C.
 2205 14th Avenue Vero Beach, Florida 32980 (772) 564-8050

MAP OF SURVEY FOR
THE HAMPTONS AT METROWEST
 A CONDOMINIUM

NOT VALID WITHOUT THE SIGNATURE AND THE ORIGINAL RAISED SEAL OF A FLORIDA LICENSED SURVEYOR AND MAPPER.
 12.09.07
 ROD REED, PLS 3018

33'-8"

52'-4"



BLDG. #15, 22, 59; UNITS #202, 204

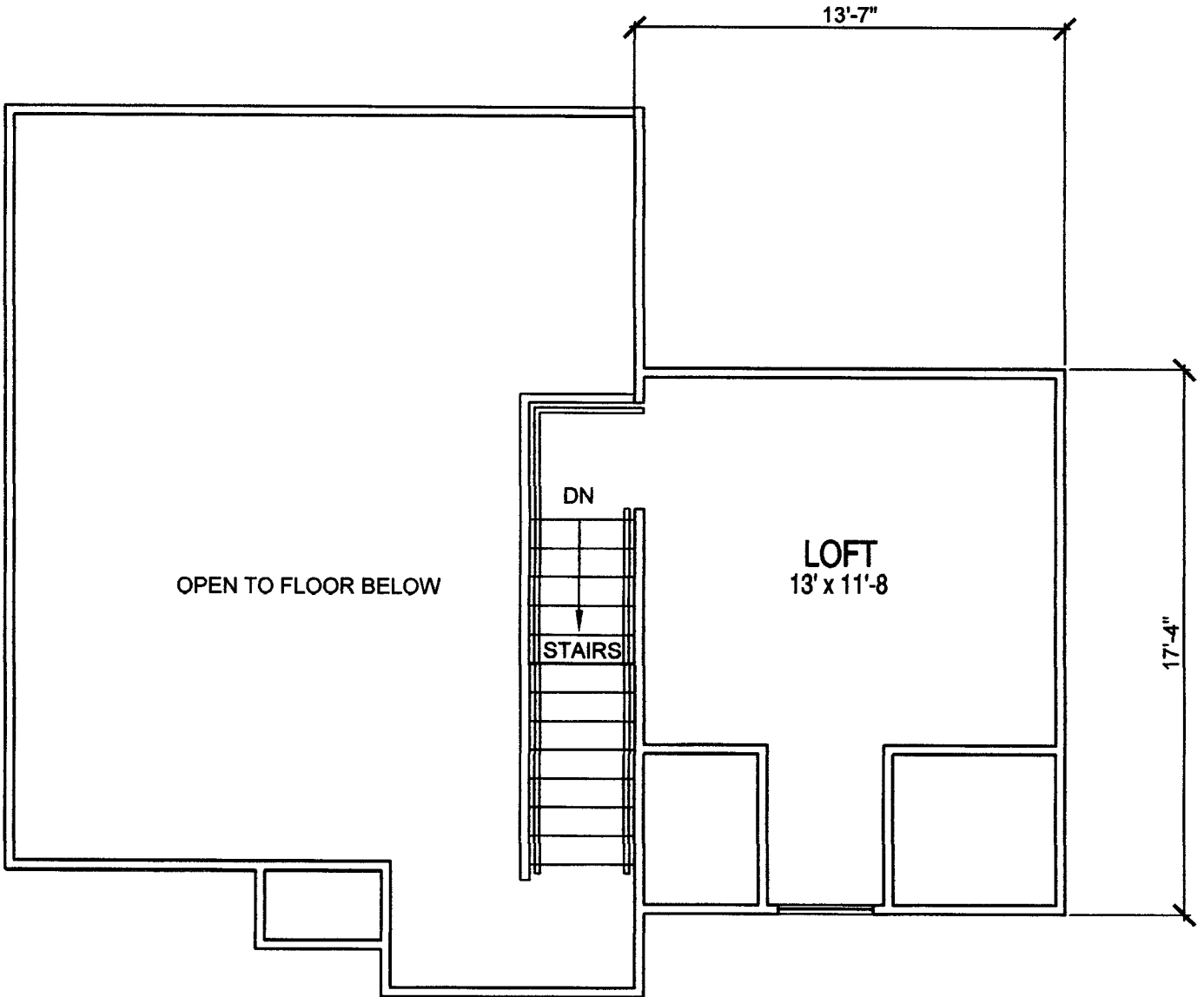
UNIT J2 / FIRST FLOOR

TYPE: CONDOMINIUM DOCUMENTS
 DATE: 11/12/2004 FR. PG.
 PROJECT NO.: 04-54480D
 DRAWN BY: CJB
 CHECKED BY: RR
 SCALE: NONE
 SHEET:

MATELLER, MOLER & REED INC.
 PROFESSIONAL SURVEYORS AND MAPPERS
 LAND SURVEYING BUSINESS S.A. 444
 2205 14th Avenue Vero Beach, Florida 32980 (772) 564-8000

MAP OF SURVEY FOR
THE HAMPTONS AT METROWEST, A CONDOMINIUM

NOT VALID WITHOUT THE SIGNATURE AND THE ORIGINAL RAISED SEAL OF A FLORIDA LICENSED SURVEYOR AND MAPPER.
 12-09-07
 800 REED, P.M. 3918



UNIT J2 / SECOND FLOOR

TYPE: CONDOMINIUM DOCUMENTS
 DATE: 11/12/2004 FB. PG.
 PROJECT NO.: 04-544600
 DRAWN BY: CJO
 CHECKED BY: RR
 SCALE: NONE
 SHEET:

MASTELLER, MOLER & REED INC.
 PROFESSIONAL SURVEYORS AND MAPPERS
 LAND SURVEYING BUSINESS S.A. 444
 2200 14th Avenue Vero Beach, Florida 32980 (772) 564-8080

MAP OF SURVEY FOR
**THE HAMPTONS AT
 METROWEST,
 A CONDOMINIUM**

NOT VALID WITHOUT THE SIGNATURE
 AND THE ORIGINAL RAISED SEAL OF A
 FLORIDA LICENSED SURVEYOR AND MAPPER.
[Signature] 12-09-07
 ROD REED, PLS 3018

73'-10"

TYPE 1A BUILDING MATCH LINE

UNIT B
109

99.70 sq. ft.

(LC22)

(LC21)

CU21
499.70 sq. ft.
OFFICE/
RETAIL/
SPACE

CU20
499.70 sq. ft.
(LC20)

STAIRS (CE)

GARAGE
F (LCE)

CU19
499.70 sq. ft.

GARAGE
G (LCE)

CU18
499.70 sq. ft.
OFFICE/
RETAIL/
SPACE

GARAGE
H (LCE)

CU17
499.70 sq. ft.

GARAGE
I (LCE)

GARAGE
J (LCE)

CU1
433.89
sq. ft.

STAIRS (CE)

CORRIDOR (CE)

BUILDING TYPE 1A / FIRST FLOOR
BUILDING #41

LEGEND

(CE) COMMON ELEMENT
(LCE) LIMITED COMMON ELEMENT

UNIT C
115

UNIT C
116

PATIO (TYPICAL)
(LCE)

TYPE CONDOMINIUM DOCUMENTS
DATE: 11/12/2004 FR. PG.
PROJECT NO.: 04-5448CD
DRAWN BY: CJB
CHECKED BY: FR
SCALE: NONE
SHEET:

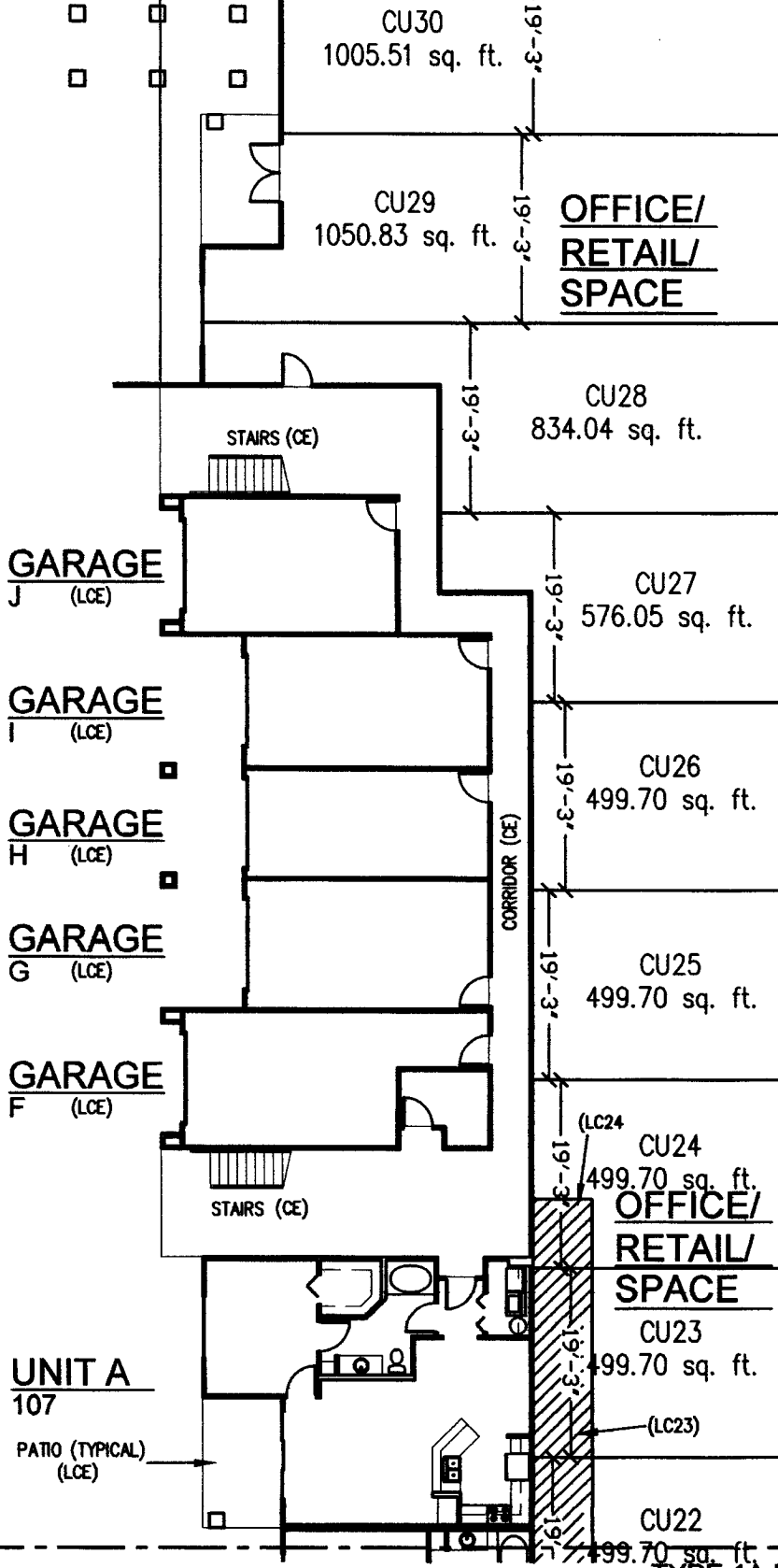
MASTELLER, MOLER & REED INC.
PROFESSIONAL SURVEYORS AND MAPPERS
LAND SURVEYING BUSINESS MAILING
2205 14th Avenue Vero Beach, Florida 32980 (772) 564-8000

MAP OF SURVEY FOR
**THE HAMPTONS AT
METROWEST,
A CONDOMINIUM**

NOT VALID WITHOUT THE SIGNATURE
AND ORIGINAL RAISED SEAL OF A
FLORIDA LICENSED SURVEYOR AND MAPPER.
[Signature] 12-09-04
R.D. REED, P.S.M. 5011

333'-8" (OVERALL BUILDING)

70'-10"



BUILDING TYPE 1A / FIRST FLOOR

BUILDING #41

LEGEND
 (CE) COMMON ELEMENT
 (LCE) LIMITED COMMON ELEMENT

TYPE CONDOMINIUM DOCUMENTS
 DATE: 11/12/2004 FB. PG.
 PROJECT NO.: 04-54480D
 DRAWN BY: CJO
 CHECKED BY: RR
 SCALE: NONE
 SHEET:

MASTELLER, MOLER & REED INC.
 PROFESSIONAL SURVEYORS AND MAPPERS
 LAND SURVEYING BUSINESS #14,444
 2205 14th Avenue Vero Beach, Florida 32980 (772) 564-8080

MAP OF SURVEY FOR
THE HAMPTONS AT METROWEST, A CONDOMINIUM

NOT VALID WITHOUT THE SIGNATURE AND THE ORIGINAL BASED SEAL OF A FLORIDA LICENSED SURVEYOR AND MAPPER.
 [Signature] 12-00-00
 ROY REED, P.E. S.M.

73'-10"

TYPE 1A BUILDING MATCH LINE

UNIT B
209

UNIT B
210

STAIRS (CE)

UNIT B
211

UNIT B
212

CORRIDOR (CE)

PATIO (TYPICAL)
(LCE)

UNIT A
213

UNIT A
214

LEGEND

- (CE) COMMON ELEMENT
- (LCE) LIMITED COMMON ELEMENT

STAIRS (CE)

UNIT C
215

UNIT C
216

333'-8" (OVERALL BUILDING)

BUILDING TYPE 1A / SECOND FLOOR
BUILDING #41

TYPE: CONDOMINIUM DOCUMENTS
 DATE: 11/12/2004 FR. Pg.
 PROJECT NO.: 04-844800
 DRAWN BY: CJD
 CHECKED BY: RR
 SCALE: NONE
 SHEET:

MASTELLER, MOLER & REED INC.
 PROFESSIONAL SURVEYORS AND MAPPERS
 LAND SURVEYING BUSINESS #14,464
 2205 14th Avenue Vero Beach, Florida 32980 (772) 564-8050

MAP OF SURVEY FOR
**THE HAMPTONS AT METROWEST,
 A CONDOMINIUM**

NOT VALID WITHOUT THE SIGNATURE
 AND THE ORIGINAL RAISED SEAL OF A
 FLORIDA LICENSED SURVEYOR AND MAPPER.
 [Signature] 11-09-04
 ROD REED, PLS 3078

73'-10"

ROOF BELOW
(CE)

UNIT D
201

UNIT C
202

STAIRS (CE)

UNIT B-3
203

UNIT B-2
204

LEGEND
(CE) COMMON ELEMENT
(LCE) LIMITED COMMON ELEMENT

CORRIDOR (CE)

UNIT A-3
205

UNIT A-3
206

STAIRS (CE)

UNIT A
207

UNIT A-2
208

PATIO (TYPICAL)
(LCE)

PATIO (TYPICAL)
(LCE)

TYPE 1A
BUILDING MATCH LINE

BUILDING TYPE 1A / SECOND FLOOR
BUILDING #41

333'-8" (OVERALL BUILDING)

TYPE: CONDOMINIUM DOCUMENTS
DATE: 11/12/2004 FB PG.
PROJECT NO.: 04-944800
DRAWN BY: CJO
CHECKED BY: RR
SCALE: NONE
SHEET:

MASTELLER, MOLER & REED INC.
PROFESSIONAL SURVEYORS AND MAPPERS
LAND SURVEYING BUSINESS S.A. SELL
2205 14th Avenue Vero Beach, Florida 32980 (772) 564-8060

MAP OF SURVEY FOR
**THE HAMPTONS AT
METROWEST,
A CONDOMINIUM**

NOT VALID WITHOUT THE SIGNATURE
AND THE ORIGINAL RANDED SEAL OF A
FLORIDA LICENSED SURVEYOR AND MAPPER.
[Signature] 12-09-08
ROD NEAL, PLS. STH

73'-10"

TYPE 1A BUILDING MATCH LINE

PATIO (TYPICAL)
(LCE)

UNIT B
309

UNIT B
310

STAIRS (CE)

UNIT B-3
311

UNIT B-4
312

CORRIDOR (CE)

UNIT A-3
313

UNIT A-2
314

STAIRS (CE)

LEGEND
(CE) COMMON ELEMENT
(LCE) LIMITED COMMON ELEMENT

UNIT C
315

UNIT C
316

PATIO (TYPICAL)
(LCE)

333'-8" (OVERALL BUILDING)

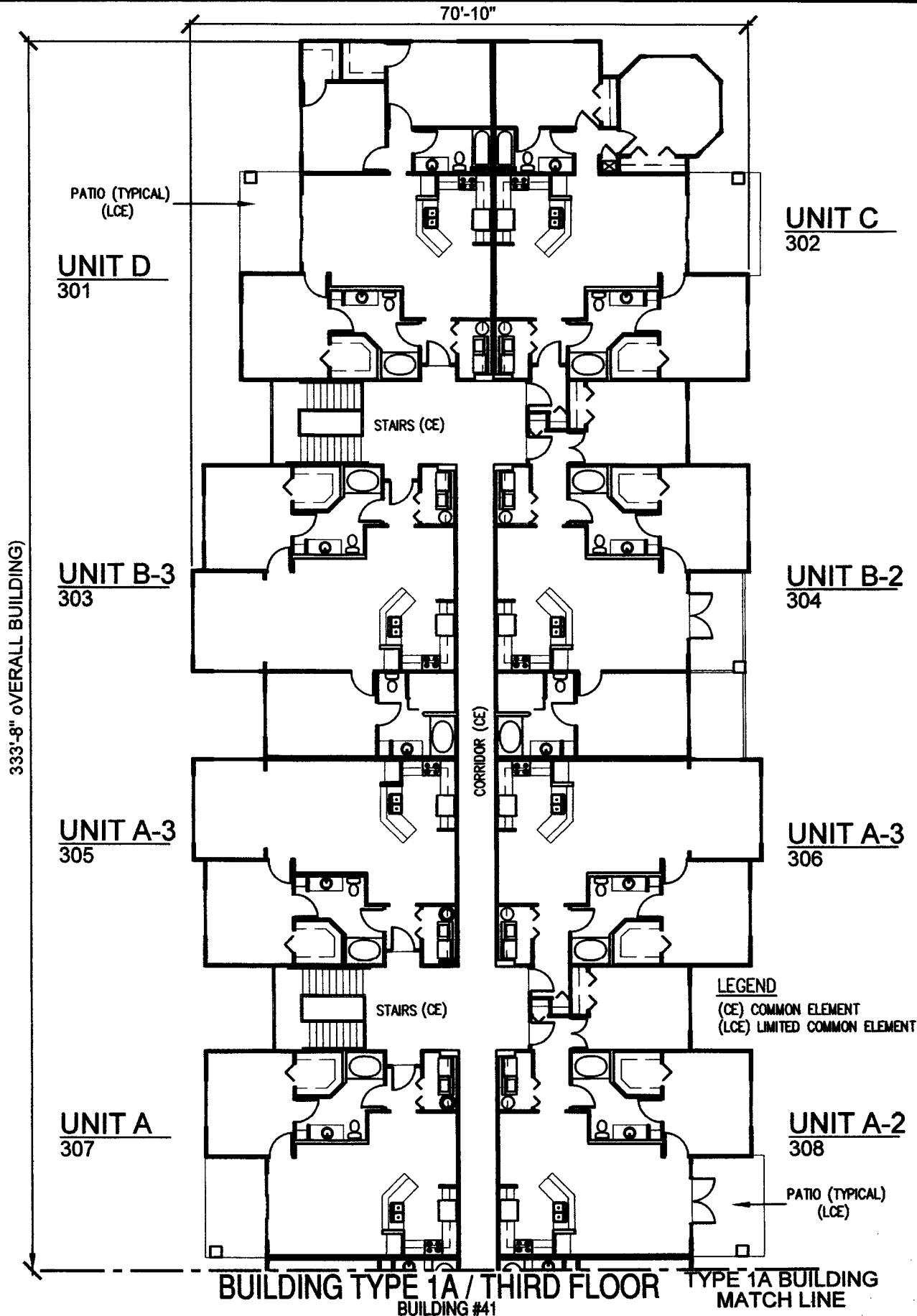
BUILDING TYPE 1A / THIRD FLOOR
BUILDING #41

TYPE: CONDOMINIUM DOCUMENTS
DATE: 11/12/2004 FB PG.
PROJECT NO.: 04-54480D
DRAWN BY: CJO
CHECKED BY: NR
SCALE: NONE
SHEET:

MASTELLER, MOLER & REED INC
PROFESSIONAL SURVEYORS AND MAPPERS
LAND SURVEYING BUSINESS, N.A. #44
2205 14th Avenue Vero Beach, Florida 32980 (772) 564-8050

MAP OF SURVEY FOR
**THE HAMPTONS AT
METROWEST,
A CONDOMINIUM**

NOT VALID WITHOUT THE SIGNATURE
AND THE ORIGINAL RAISED SEAL OF A
FLORIDA LICENSED SURVEYOR AND MAPPER.
[Signature] 12-09-07
NOI NEED PIN 3018



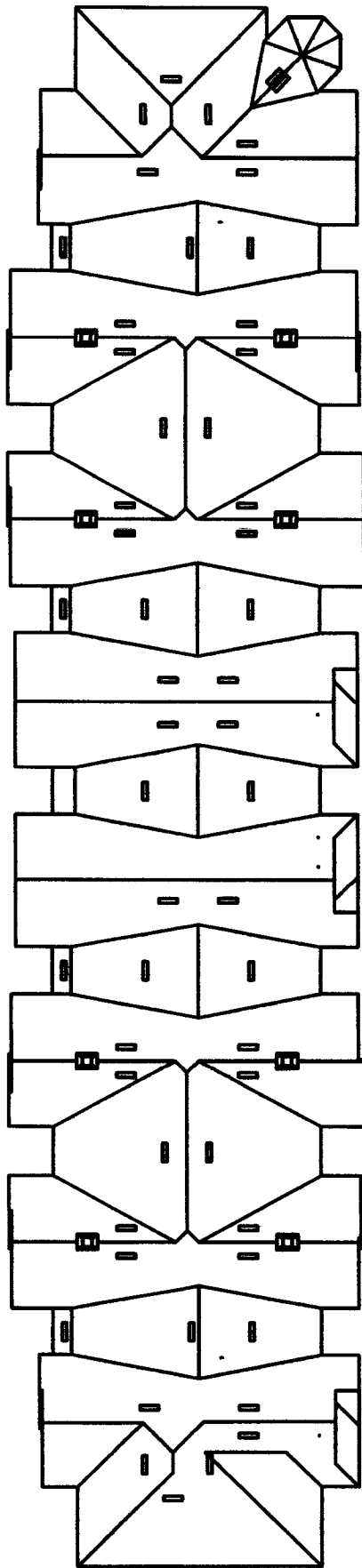
TYPE CONDOMINIUM DOCUMENTS
 DATE: 11/12/2004 [] FB [] PG.
 PROJECT NO.: 04-844800
 DRAWN BY: CJO
 CHECKED BY: RR
 SCALE: NONE
 SHEET:

MASTELLER, MOLER & REED INC.
 PROFESSIONAL SURVEYORS AND MAPPERS
 LAND SURVEYING BUSINESS IN FLORIDA
 2205 14th Avenue Vero Beach, Florida 32980 (772) 584-8000

MAP OF SURVEY FOR
THE HAMPTONS AT METROWEST, A CONDOMINIUM

NOT VALID WITHOUT THE SIGNATURE AND ORIGINAL RAISED SEAL OF A FLORIDA LICENSED SURVEYOR AND MAPPER.
 12-09-04
 ROD NEEL, P.M. 3918

NOTE: COMMON ELEMENT
BUILDING TYPE 1A
ROOF PLAN
 BUILDING #41



TYPE: CONDOMINIUM DOCUMENTS
 DATE: 11/12/2004 FB. PG.
 PROJECT NO.: 04-5448CD
 DRAWN BY: CJO
 CHECKED BY: RR
 SCALE: NONE
 SHEET:

Masteller, Moler & Reed Inc.
 PROFESSIONAL SURVEYORS AND MAPPERS
 LAND SURVEYING BUSINESS #12464
 2205 14th Avenue Vero Beach, Florida 32980 (772) 564-8050

MAP OF SURVEY FOR
THE HAMPTONS AT METROWEST, A CONDOMINIUM

NOT VALID WITHOUT THE SIGNATURE AND THE ORIGINAL RAISED SEAL OF A FLORIDA LICENSED SURVEYOR AND MAPPER.
[Signature] 12-09-07
 ROD NEEL, PLS 3918

73'-10"

499.70 sq. ft.

(LCE7)

(LCE6)

CU6

499.70 sq. ft.

**OFFICE/
RETAIL/
SPACE**

CU5

499.70 sq. ft.

(LCE5)

CU4

499.70 sq. ft.

CU3

499.70 sq. ft.

**OFFICE/
RETAIL/
SPACE**

CU2

499.70 sq. ft.

CU1

433.89

sq. ft.

TYPE 1 BUILDING MATCH LINE

UNIT B
107

GARAGE
E (LCE)

GARAGE
D (LCE)

GARAGE
C (LCE)

GARAGE
B (LCE)

GARAGE
A (LCE)

STAIRS (CE)

CORRIDOR (CE)

STAIRS (CE)

333'-8" (OVERALL BUILDING)

BUILDING TYPE 1 / FIRST FLOOR

BUILDING #2

UNIT C
102

UNIT C
101

PATIO (TYPICAL)
(LCE)

LEGEND

(CE) COMMON ELEMENT
(LCE) LIMITED COMMON ELEMENT

TYPE: CONDOMINIUM DOCUMENTS
 DATE: 11/12/2004 FB. PG.
 PROJECT NO.: 04-54480D
 DRAWN BY: CJD
 CHECKED BY: NR
 SCALE: NONE
 SHEET:

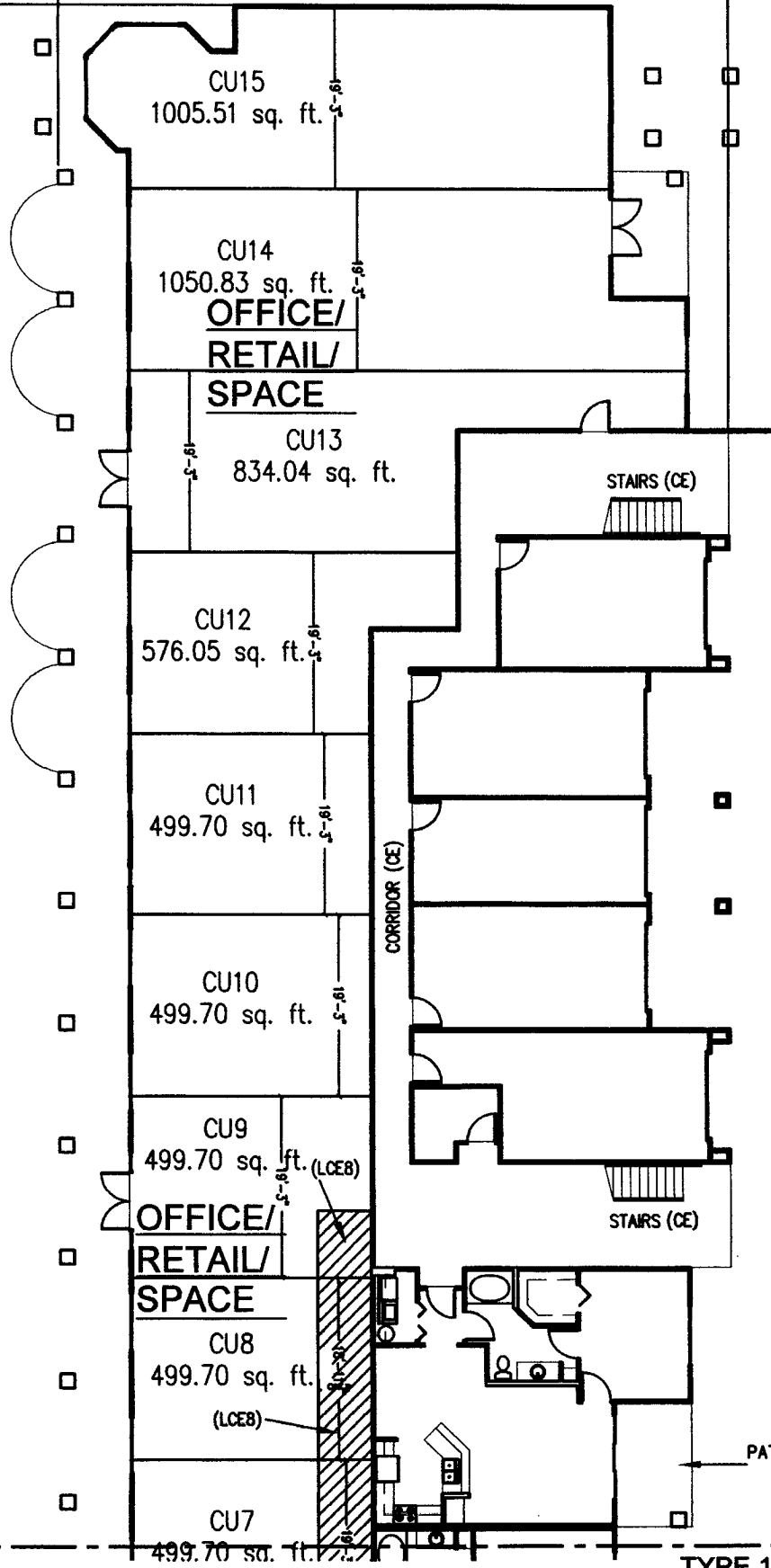
MASTELLER, MOLER & REED INC.
 PROFESSIONAL SURVEYORS AND MAPPERS
 LAND SURVEYING BUSINESS S.R.L. 444
 2205 14th Avenue Vero Beach, Florida 32980 (772) 564-8050

MAP OF SURVEY FOR
**THE HAMPTONS AT
 METROWEST,
 A CONDOMINIUM**

NOT VALID WITHOUT THE SIGNATURE
 AND THE ORIGINAL RAISED SEAL OF A
 FLORIDA LICENSED SURVEYOR AND MAPPER.
 [Signature] 11-12-04
 1000 WEST PALM BLVD

333'-8" (OVERALL BUILDING)

70'-10"



GARAGE
J

GARAGE
I

GARAGE
H

GARAGE
G

GARAGE
F

LEGEND
 (CE) COMMON ELEMENT
 (LCE) LIMITED COMMON ELEMENT

UNIT A
109

PATIO (TYPICAL)
(LCE)

TYPE 1 BUILDING MATCH LINE

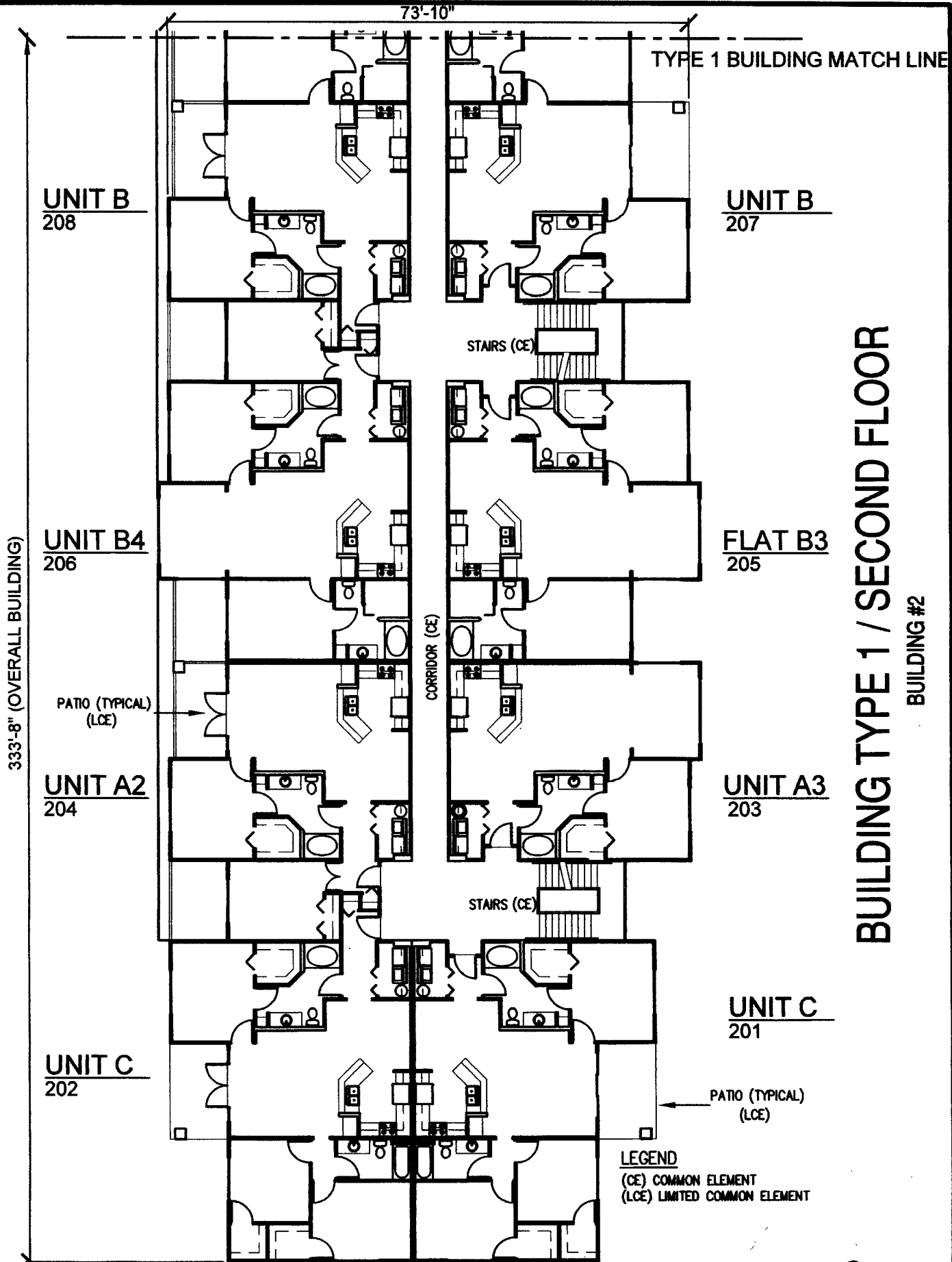
BUILDING TYPE 1 / FIRST FLOOR
BUILDING #2

TYPE CONDOMINIUM DOCUMENTS
 DATE: 11/12/2004 FB. PG.
 PROJECT NO.: 04-84490D
 DRAWN BY: CJD
 CHECKED BY: RR
 SCALE: NONE
 SHEET:

MASTELLER, MOLER & REED INC
 PROFESSIONAL SURVEYORS AND MAPPERS
 LAND SURVEYING BUSINESS #1444
 2205 14th Avenue Vero Beach, Florida 32960 (772) 564-8050

MAP OF SURVEY FOR
THE HAMPTONS AT METROWEST, A CONDOMINIUM

NOT VALID WITHOUT THE SIGNATURE AND THE ORIGINAL RAISED SEAL OF A FLORIDA LICENSED SURVEYOR AND MAPPER.
 12.09.07
 RRD REG. P.S.M. 3918



333'-8" (OVERALL BUILDING)

TYPE 1 BUILDING MATCH LINE

UNIT B
208

UNIT B
207

UNIT B4
206

FLAT B3
205

PATIO (TYPICAL)
(LCE)

CORRIDOR (CE)

STAIRS (CE)

UNIT A2
204

UNIT A3
203

STAIRS (CE)

UNIT C
202

UNIT C
201

PATIO (TYPICAL)
(LCE)

LEGEND
(CE) COMMON ELEMENT
(LCE) LIMITED COMMON ELEMENT

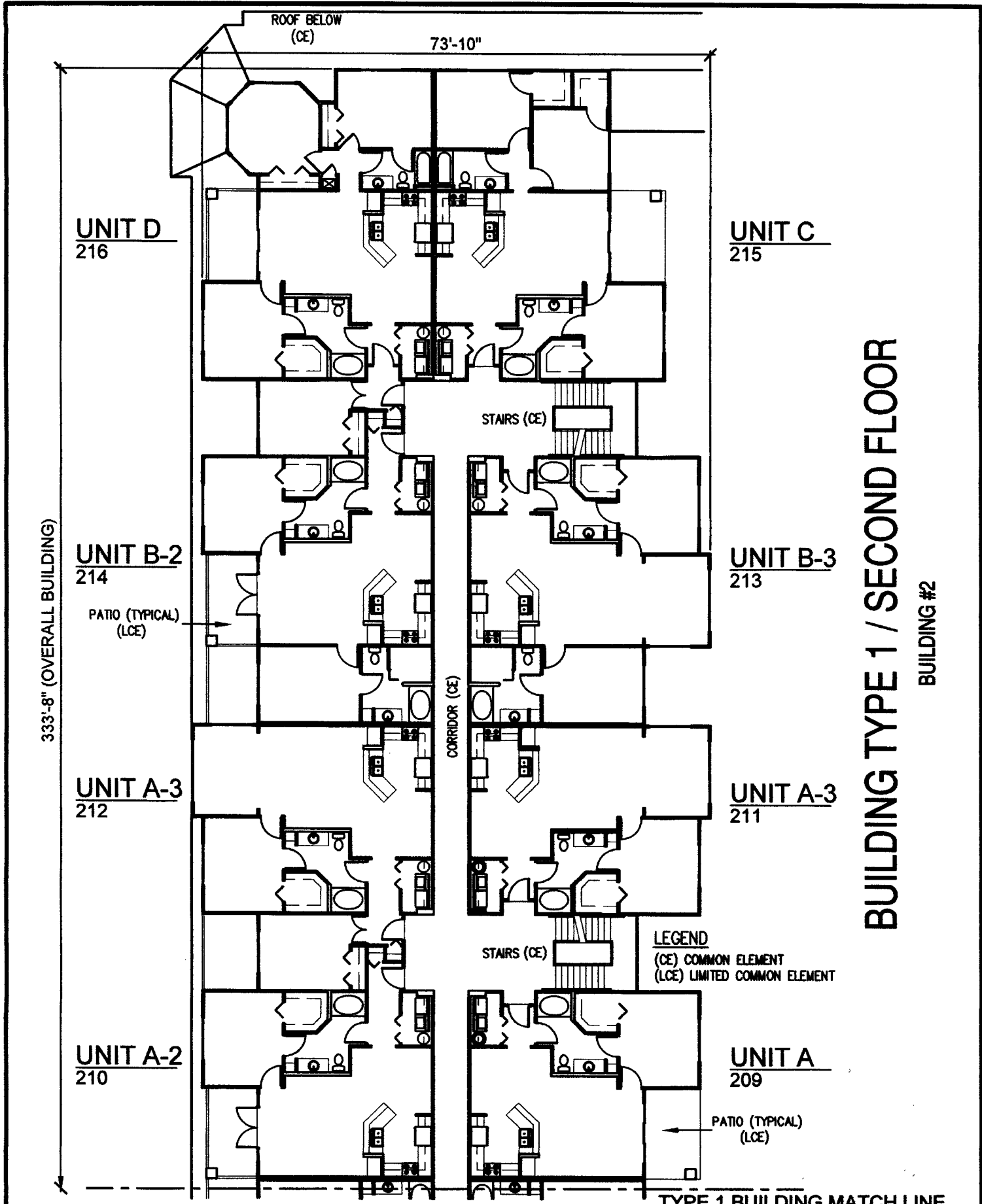
BUILDING TYPE 1 / SECOND FLOOR
BUILDING #2

TYPE1 CONDOMINIUM DOCUMENTS
DATE: 11/12/2004 | FR. PG.
PROJECT NO.: 04-6448CD
DRAWN BY: CJD
CHECKED BY: RR
SCALE: NONE
SHEET:

MASTELLER, MOLER & REED INC.
PROFESSIONAL SURVEYORS AND MAPPERS
LAND SURVEYING BUSINESS ONLY
2205 14th Avenue Vero Beach, Florida 32980 (772) 564-8050

MAP OF SURVEY FOR
THE HAMPTONS AT METROWEST, A CONDOMINIUM

NOT VALID WITHOUT THE SIGNATURE AND THE ORIGINAL RAISED SEAL OF A FLORIDA LICENSED SURVEYOR AND MAPPER.
[Signature] 12-09-04
NO NEED FOR SEAL



BUILDING TYPE 1 / SECOND FLOOR
 BUILDING #2

LEGEND
 (CE) COMMON ELEMENT
 (LCE) LIMITED COMMON ELEMENT

TYPE CONDOMINIUM DOCUMENTS
 DATE: 11/12/2004 FB. PG.
 PROJECT NO.: 04-5448CD
 DRAWN BY: CJB
 CHECKED BY: RR
 SCALE: NONE
 SHEET:

MATELLER, MOLER & REED INC.
 PROFESSIONAL SURVEYORS AND MAPPERS
 LAND SURVEYING BUSINESS B.R. #111
 2205 14th Avenue Vero Beach, Florida 32980 (772) 584-8030

MAP OF SURVEY FOR
THE HAMPTONS AT METROWEST, A CONDOMINIUM

NOT VALID WITHOUT THE SIGNATURE AND THE ORIGINAL RAISED SEAL OF A FLORIDA LICENSED SURVEYOR AND MAPPER.

 12-09-07
 R. K. REED, P.L.M. 3018

73'-10"

TYPE BUILDING MATCH LINE

UNIT B
308

UNIT B
307

STAIRS (CE)

UNIT B-4
306

UNIT B-3
305

PATIO (TYPICAL)
(LCE)

CORRIDOR (CE)

UNIT A-2
304

UNIT A-3
303

LEGEND
(CE) COMMON ELEMENT
(LCE) LIMITED COMMON ELEMENT

STAIRS (CE)

UNIT C
302

UNIT C
301

PATIO (TYPICAL)
(LCE)

BUILDING TYPE 1 / THIRD FLOOR
BUILDING #2

333'-8" (OVERALL BUILDING)

TYPE CONDOMINIUM DOCUMENTS
DATE: 11/12/2004 FB. PG.
PROJECT NO.: 04-544800
DRAWN BY: CJD
CHECKED BY: RR
SCALE: NONE
SHEET:

Masteller, Moler & Reed Inc.
PROFESSIONAL SURVEYORS AND MAPPERS
LAND SURVEYING BUSINESS #14 644
2200 14th Avenue Vero Beach, Florida 32980 (772) 564-8050

MAP OF SURVEY FOR
THE HAMPTONS AT METROWEST, A CONDOMINIUM

NOT VALID WITHOUT THE SIGNATURE AND THE ORIGINAL RAISED SEAL OF A FLORIDA LICENSED SURVEYOR AND MAPPER.
[Signature] 12-09-04
RUD REED, PSM 3016

70'-10"

FLAT D
316

UNIT C
315

STAIRS (CE)

UNIT B-2
314

UNIT B-3
313

PATIO (TYPICAL)
(LCE)

CORRIDOR (CE)

UNIT A-3
312

UNIT A-3
311

LEGEND
(CE) COMMON ELEMENT
(LCE) LIMITED COMMON ELEMENT

STAIRS (CE)

UNIT A-2
310

UNIT A
309

PATIO (TYPICAL)
(LCE)

TYPE 1 BUILDING MATCH LINE

BUILDING TYPE 1 / THIRD FLOOR
BUILDING #2

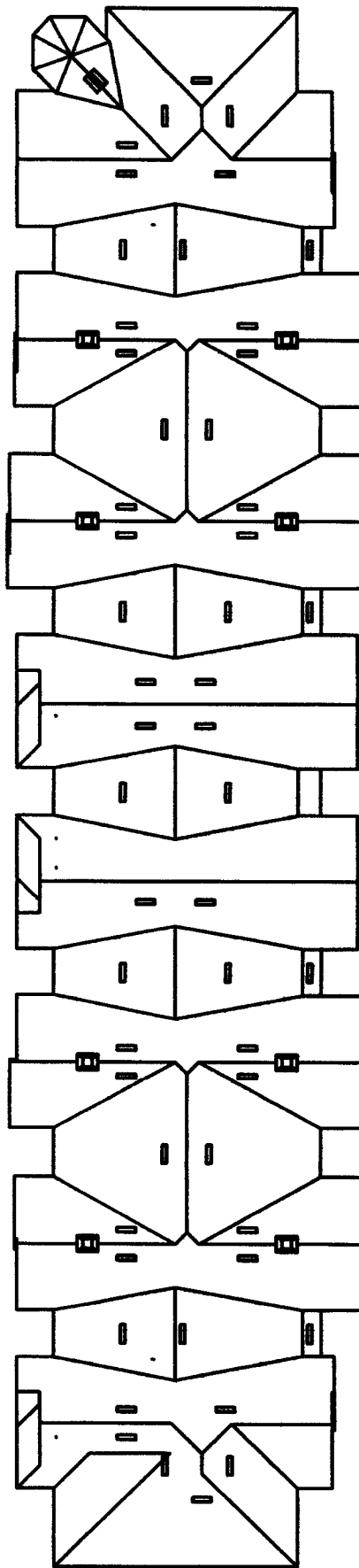
333'-8" OVERALL BUILDING)

TYPE: CONDOMINIUM DOCUMENTS
DATE: 11/12/2004 FB. PG.
PROJECT NO.: 04-54480D
DRAWN BY: CAD
CHECKED BY: RR
SCALE: NONE
SHEET:

MASTELLER, MOLER & REED INC.
PROFESSIONAL SURVEYORS AND MAPPERS
LAND SURVEYING BUSINESS #14, 444
2205 14th Avenue Vero Beach, Florida 32980 (772) 564-9050

MAP OF SURVEY FOR
**THE HAMPTONS AT
METROWEST,
A CONDOMINIUM**

NOT VALID WITHOUT THE SIGNATURE
AND THE ORIGINAL BASED SEAL OF A
FLORIDA LICENSED SURVEYOR AND MAPPER.
[Signature] 11-09-07
R. L. REED, P.S.M. 3010



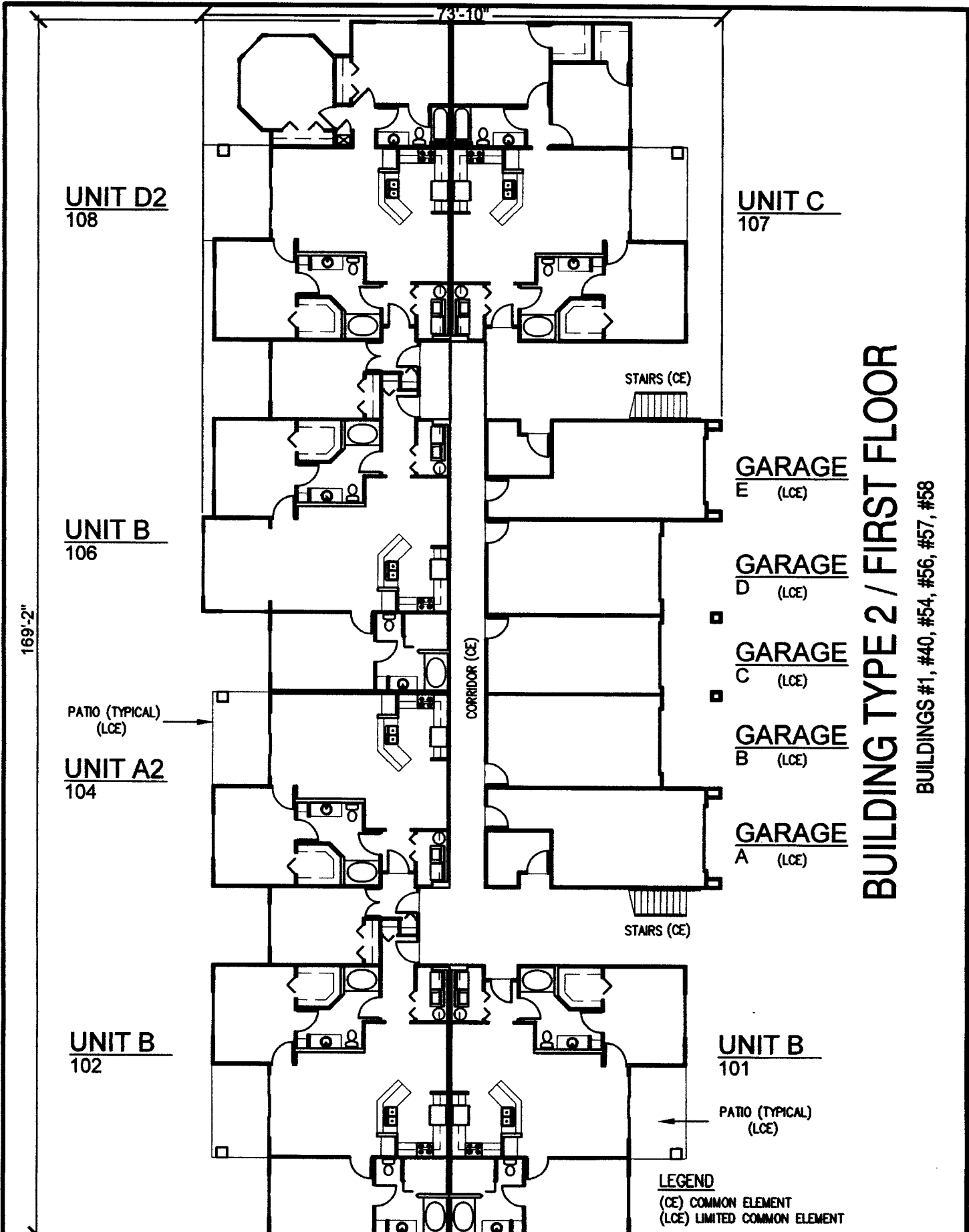
BUILDING #2
BUILDING TYPE 1 / ROOF PLAN
 NOTE: COMMON ELEMENT

TYPE: CONDOMINIUM DOCUMENTS
 DATE: 11/12/2004 FB. PG.
 PROJECT NO.: 04-544800
 DRAWN BY: CJC
 CHECKED BY: NR
 SCALE: NONE
 SHEET:

MASTELLER, MOLER & REED INC.
 PROFESSIONAL SURVEYORS AND MAPPERS
 LAND SURVEYING BUSINESS S.A. 6111
 2205 14th Avenue Vero Beach, Florida 32980 (772) 564-8060

MAP OF SURVEY FOR
**THE HAMPTONS AT
 METROWEST,
 A CONDOMINIUM**

NOT VALID WITHOUT THE SIGNATURE
 AND THE ORIGINAL RAISED SEAL OF A
 FLORIDA LICENSED SURVEYOR AND MAPPER.
 [Signature] 11-12-04
 FOR SEAL, P.M. 3/11



BUILDING TYPE 2 / FIRST FLOOR
 BUILDINGS #1, #40, #54, #56, #57, #58

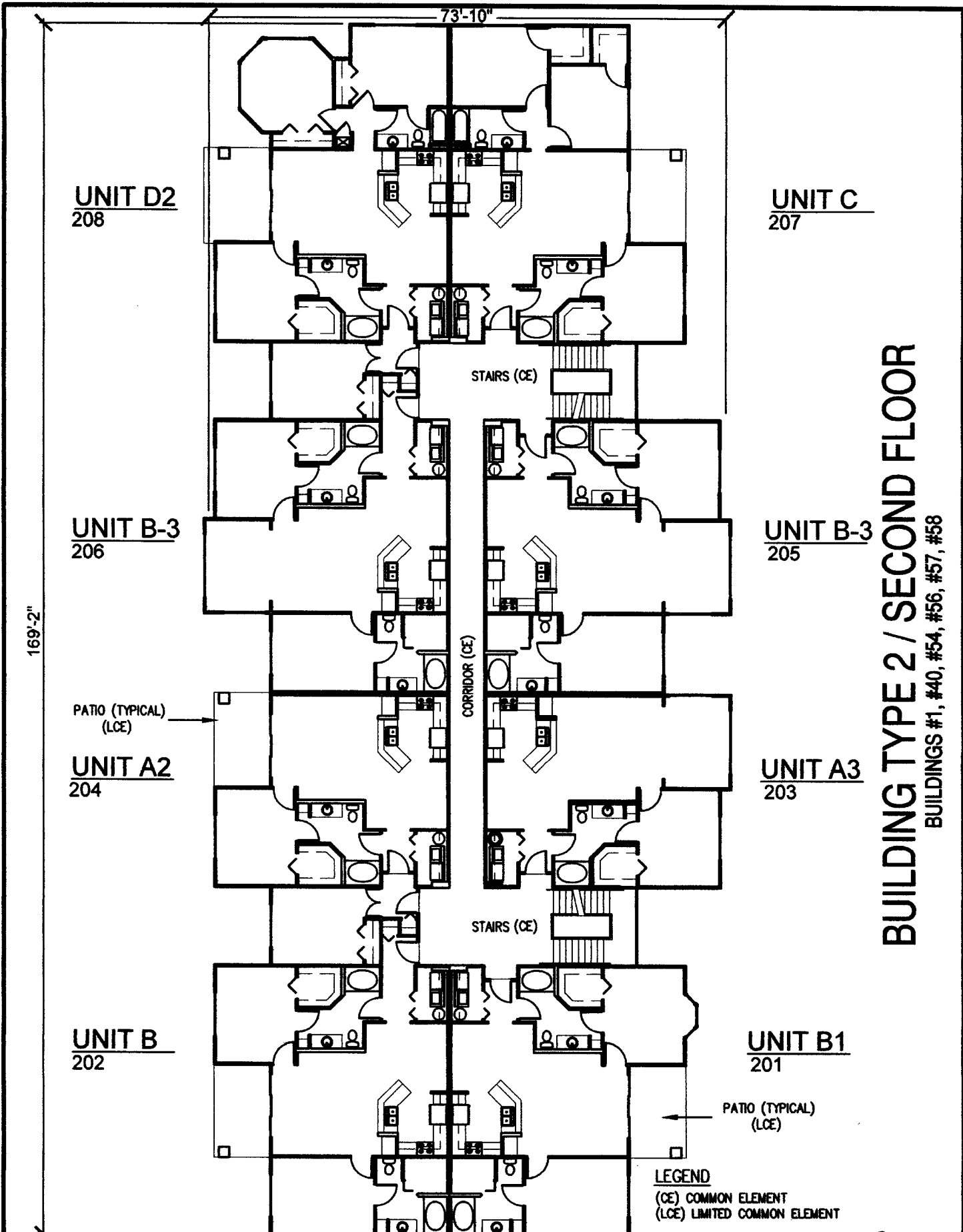
LEGEND
 (CE) COMMON ELEMENT
 (LCE) LIMITED COMMON ELEMENT

TYPE: CONDOMINIUM DOCUMENTS
 DATE: 11/19/2004 FR. Pg.
 PROJECT NO.: 04-244800
 DRAWN BY: CJS
 CHECKED BY: RR
 SCALE: NONE
 SHEET:

MASTELLER, MOLER & REED INC.
 PROFESSIONAL SURVEYORS AND MAPPERS
 LAND SURVEYING BUSINESS MAIL BOX
 2205 14th Avenue Vero Beach, Florida 32980 (772) 584-8050

MAP OF SURVEY FOR
THE HAMPTONS AT METROWEST, A CONDOMINIUM

NOT VALID WITHOUT THE SIGNATURE AND THE ORIGINAL RAISED SEAL OF A FLORIDA LICENSED SURVEYOR AND MAPPER.
 12-07-04
 BOB REED, P.S.M. 3018



BUILDING TYPE 2 / SECOND FLOOR
BUILDINGS #1, #40, #54, #56, #57, #58

TYPE: CONDOMINIUM DOCUMENTS
DATE: 11/12/2004 (FB) Pg.
PROJECT NO.: 04-244800
DRAWN BY: CJO
CHECKED BY: RR
SCALE: NONE
SHEET:

MASTELLER, MOLER & REED INC.
PROFESSIONAL SURVEYORS AND MAPPERS
LAND SURVEYING BUSINESS N.A. 6644
2205 14th Avenue Vero Beach, Florida 32980 (772) 564-9050

MAP OF SURVEY FOR
THE HAMPTONS AT METROWEST, A CONDOMINIUM

NOT VALID WITHOUT THE SIGNATURE AND THE ORIGINAL PASSED SEAL OF A FLORIDA LICENSED SURVEYOR AND MAPPER.
[Signature] 12-09-04
ROD REED, P.S.M. 3018

172'-8"

75'-4"

UNIT D-2
308

UNIT C
307

UNIT B-3
306

UNIT B-3
305

PATIO (TYPICAL)
(LCE)

UNIT A-2
304

UNIT A-3
303

STAIRS (CE)

CORRIDOR (CE)

STAIRS (CE)

UNIT B
302

UNIT B-1
301

PATIO (TYPICAL)
(LCE)

LEGEND

(CE) COMMON ELEMENT
(LCE) LIMITED COMMON ELEMENT

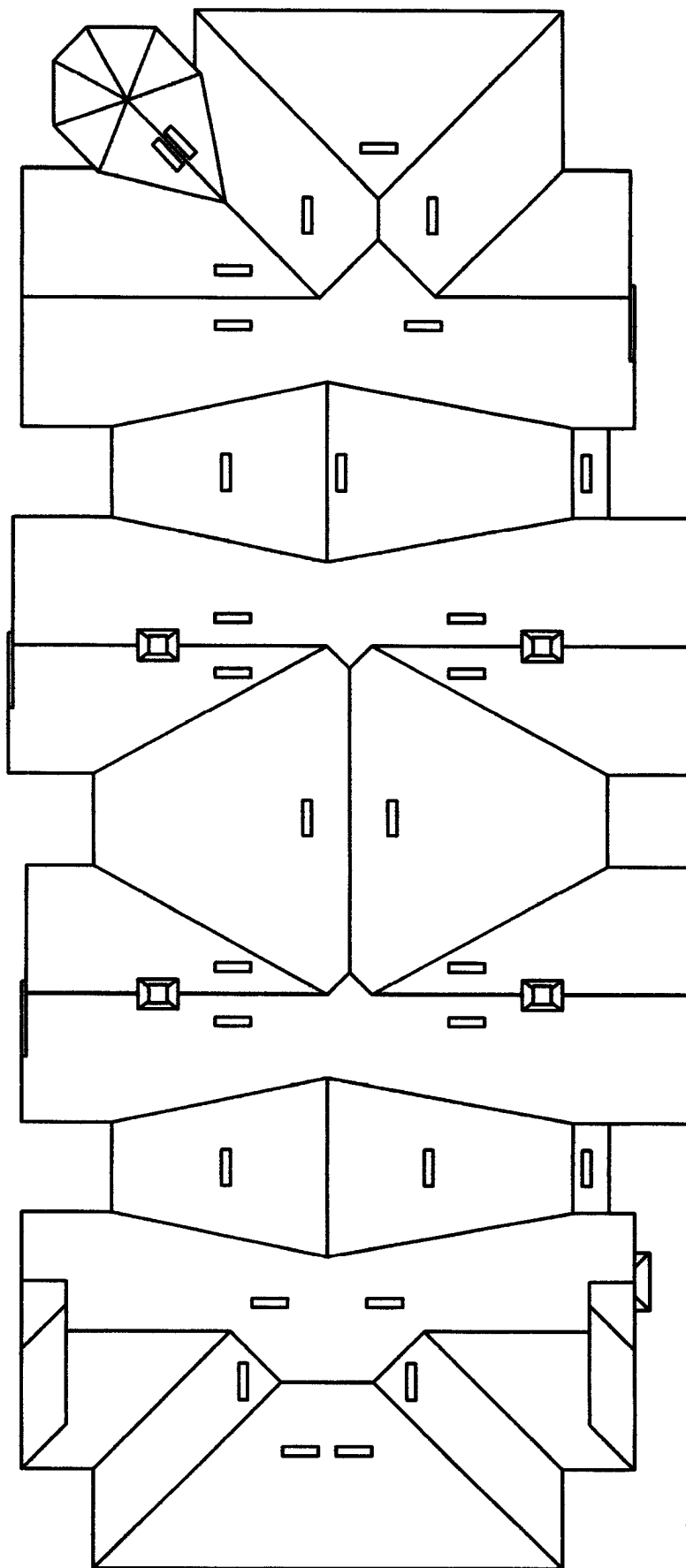
BUILDING TYPE 2 / THIRD FLOOR
BUILDINGS #1, #40, #54, #56, #57, #58

TYPE: CONDOMINIUM DOCUMENTS
DATE: 11/12/2004 FB. PG.
PROJECT NO.: 04-5448CD
DRAWN BY: CJO
CHECKED BY: RR
SCALE: NONE
SHEET:

MASTELLER, MOLER & REED INC.
PROFESSIONAL SURVEYORS AND MAPPERS
LAND SURVEYING BUSINESS N.R. 6644
2205 14th Avenue Vero Beach, Florida 32980 (772) 564-8080

MAP OF SURVEY FOR
THE HAMPTONS AT METROWEST, A CONDOMINIUM

NOT VALID WITHOUT THE SIGNATURE AND THE ORIGINAL SEALED SEAL OF A FLORIDA LICENSED SURVEYOR AND MAPPER.
[Signature] 12-09-04
RED LINE, P. 301



NOTE: COMMON ELEMENT
BUILDING TYPE 2 / ROOF PLAN
 BUILDINGS #1, #40, #54, #56, #57, #58

LEGEND
 (CE) COMMON ELEMENT
 (LCE) LIMITED COMMON ELEMENT

TYPE: CONDOMINIUM DOCUMENTS
 DATE: 11/12/2004 FB. PG.
 PROJECT NO.: 04-8448CD
 DRAWN BY: CJD
 CHECKED BY: RR
 SCALE: NONE
 SHEET:

MASTELLER, MOLER & REED INC.
 PROFESSIONAL SURVEYORS AND MAPPERS
 LAND SURVEYING BUSINESS N.R. 664

2205 14th Avenue Vero Beach, Florida 32980 (772) 564-8050

MAP OF SURVEY FOR
**THE HAMPTONS AT
 METROWEST,
 A CONDOMINIUM**

NOT VALID WITHOUT THE SIGNATURE
 AND THE ORIGINAL RAISED SEAL OF A
 FLORIDA LICENSED SURVEYOR AND MAPPER.

[Signature] 12.09.04
 R.D. REED, P.S.M. 3018

169'-2"

33'-8"

UNIT B
B02

UNIT A
B04

UNIT B
B06

UNIT C3
B08

STAIRS (CE)

PATIO (TYPICAL)
(LCE)

STAIRS (CE)

LEGEND

(CE) COMMON ELEMENT
(LCE) LIMITED COMMON ELEMENT

BUILDING TYPE 3 / GROUND FLOOR

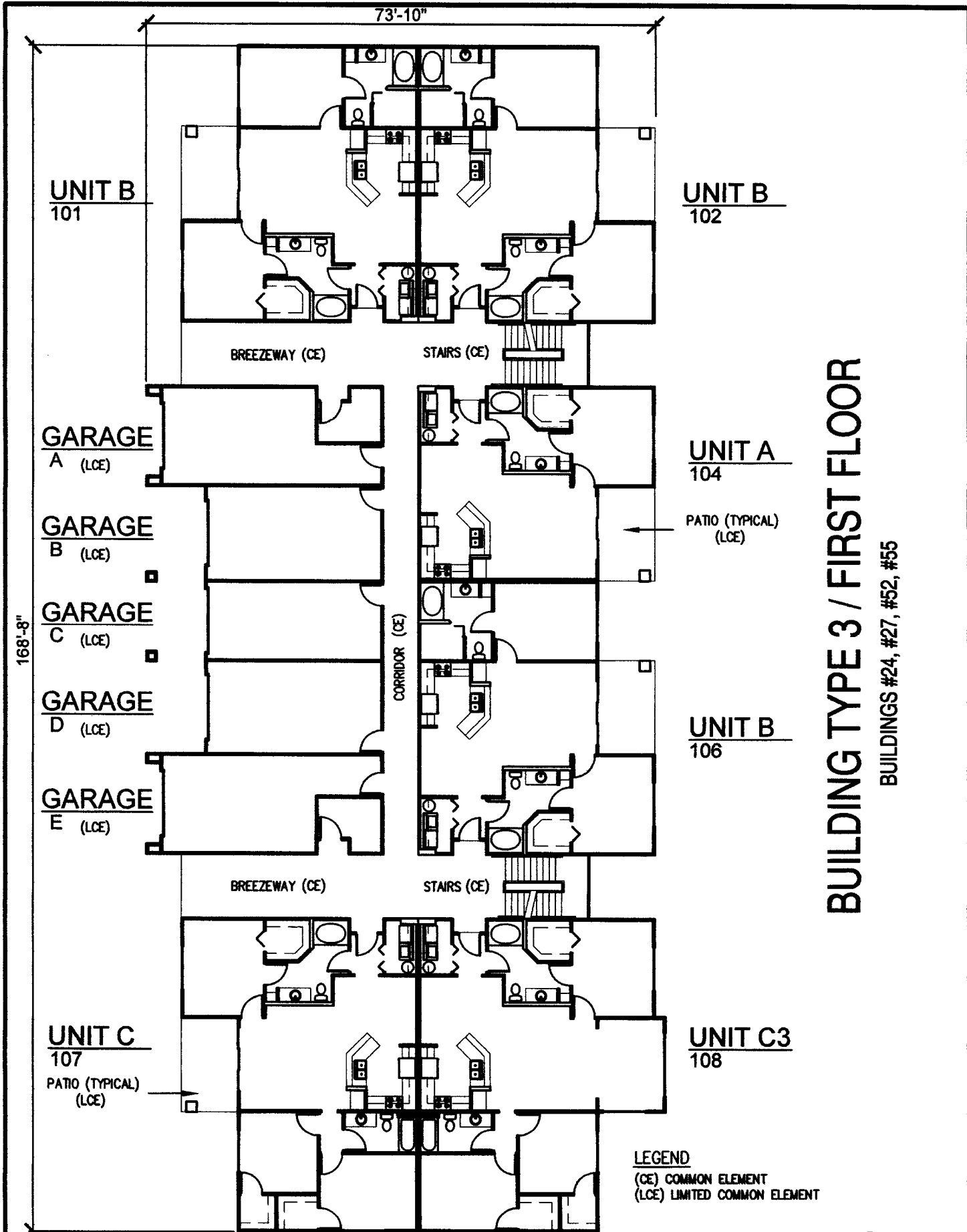
BUILDINGS #24, #27, #52, #55

TYPE: CONDOMINIUM DOCUMENTS	
DATE: 11/12/2004	FR. PG.
PROJECT NO.: 04-84480D	
DRAWN BY: CJD	
CHECKED BY: RR	
SCALE: NONE	
SHEET:	

MASTELLER, MOLER & REED INC.
 PROFESSIONAL SURVEYORS AND MAPPERS
 LAND SURVEYING BUSINESS M.F. 0644
 2205 14th Avenue Vero Beach, Florida 32980 (772) 564-8080

MAP OF SURVEY FOR
**THE HAMPTONS AT METROWEST,
 A CONDOMINIUM**


NOT VALID WITHOUT THE SIGNATURE AND ORIGINAL RAISED SEAL OF A FLORIDA LICENSED SURVEYOR AND MAPPER.
 12-09-04
 BOB REED, P.S.M. 3018

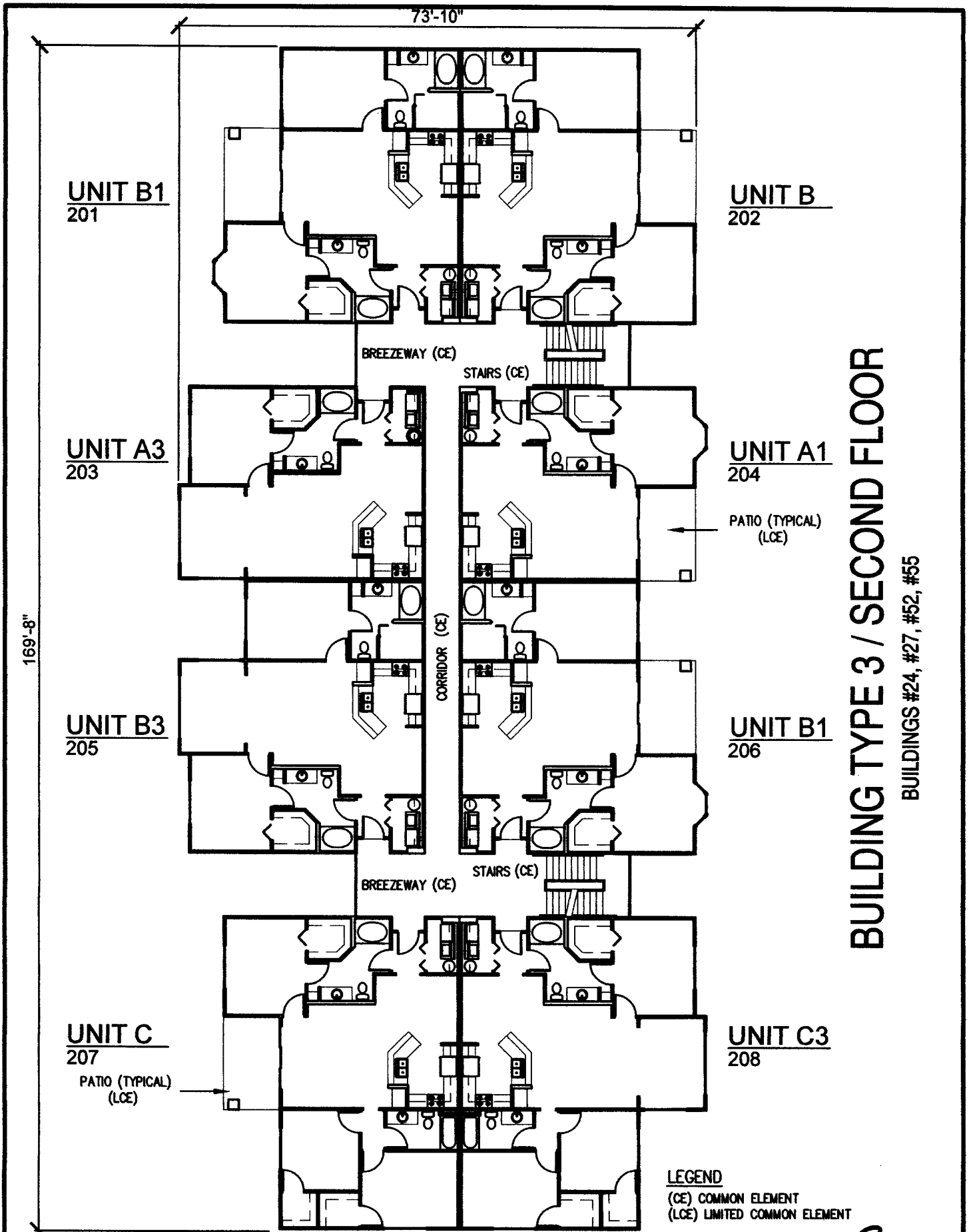


TYPE: CONDOMINIUM DOCUMENTS
 DATE: 11/12/2004 FB PG.
 PROJECT NO.: 04-8448CD
 DRAWN BY: CJB
 CHECKED BY: NR
 SCALE: NONE
 SHEET:

MASTELLER, MOLER & REED INC.
 PROFESSIONAL SURVEYORS AND MAPPERS
 LAND SURVEYING BUSINESS N.A. 444
 2205 14th Avenue Vero Beach, Florida 32980 (772) 564-8050

MAP OF SURVEY FOR
**THE HAMPTONS AT METROWEST,
 A CONDOMINIUM**

NOT VALID WITHOUT THE SIGNATURE
 AND THE ORIGINAL RAISED SEAL OF A
 FLORIDA LICENSED SURVEYOR AND MAPPER.

 12-09-04
 BOB REED, P.S.M. 3018

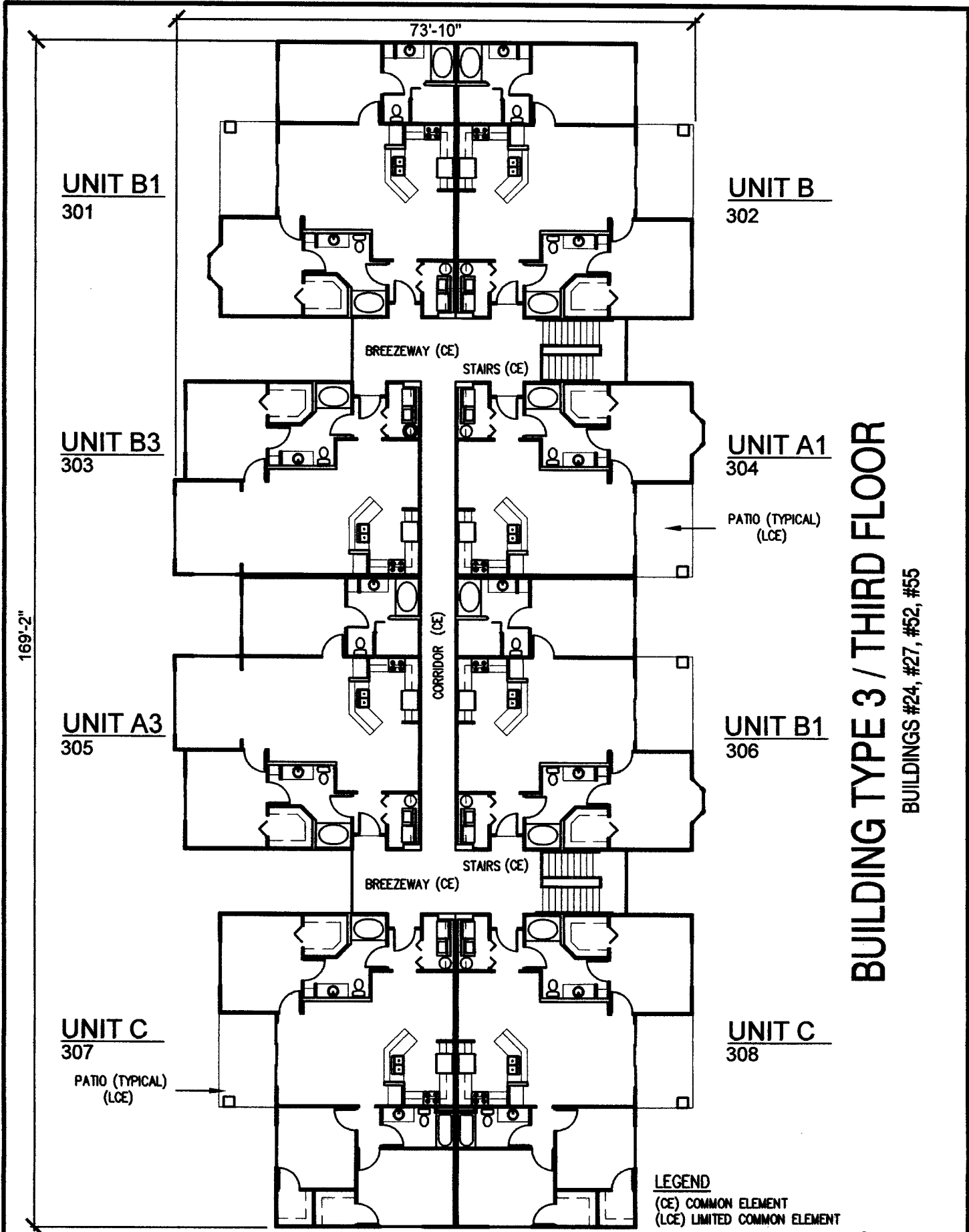


TYPE CONDOMINIUM DOCUMENTS
 DATE: 11/12/2004 FB. PG.
 PROJECT NO.: 04-244800
 DRAWN BY: CJO
 CHECKED BY: RR
 SCALE: NONE
 SHEET:

MASTELLER, MOLER & REED INC.
 PROFESSIONAL SURVEYORS AND MAPPERS
 LAND SURVEYING BUSINESS N.B. 644
 2205 14th Avenue Vero Beach, Florida 32980 (772) 964-8050

MAP OF SURVEY FOR
**THE HAMPTONS AT METROWEST,
 A CONDOMINIUM**

NOT VALID WITHOUT THE SIGNATURE
 AND THE ORIGINAL RAISED SEAL OF A
 FLORIDA LICENSED SURVEYOR AND MAPPER.
 12-09-04
 BOB REED, P.S.M. 3018



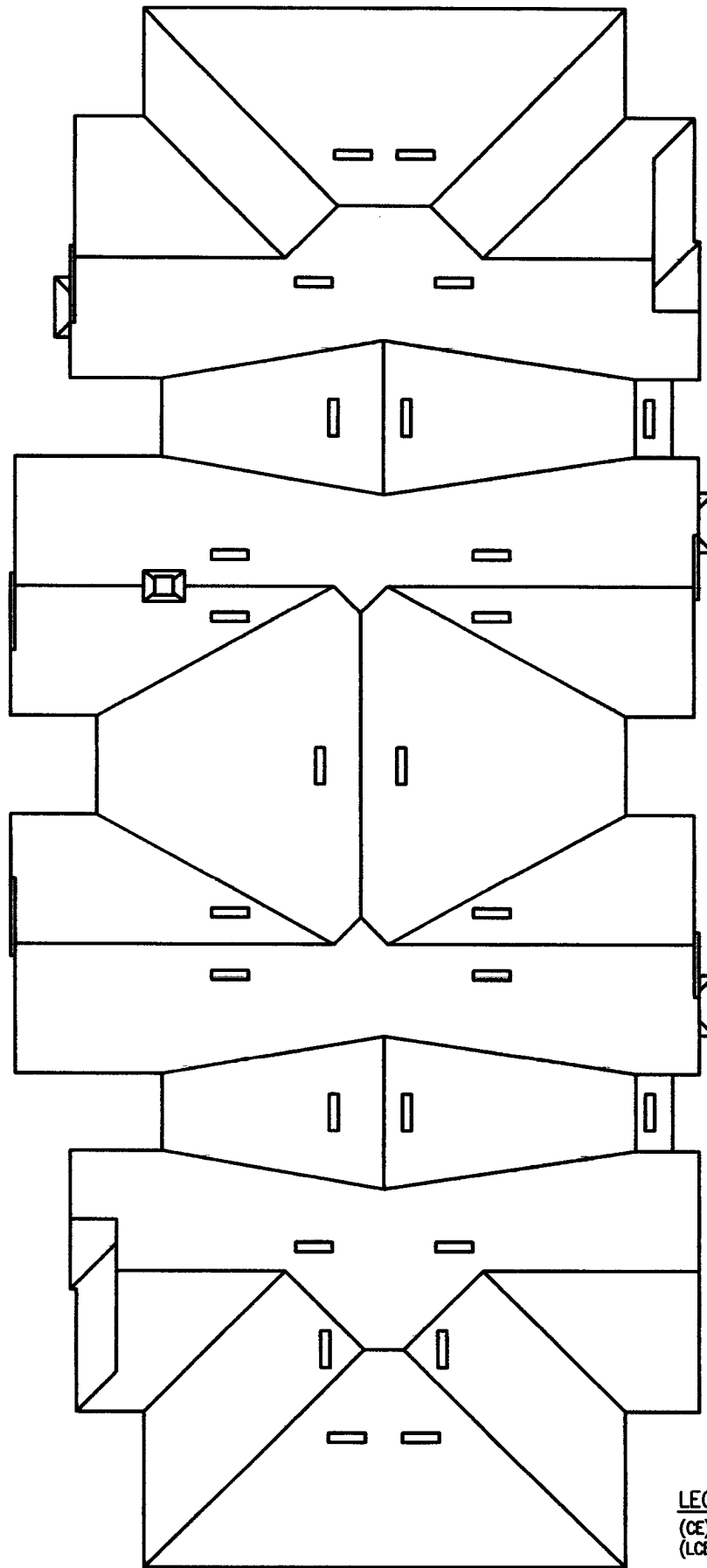
BUILDING TYPE 3 / THIRD FLOOR
BUILDINGS #24, #27, #52, #55

TYPE: CONDOMINIUM DOCUMENTS
DATE: 11/12/2004
PROJECT NO.: 04-844800
DRAWN BY: CJO
CHECKED BY: FR
SCALE: NONE
SHEET:

MASTELLER, MOLER & REED INC.
PROFESSIONAL SURVEYORS AND MAPPERS
LAND SURVEYING BUSINESS MAIL
2205 14th Avenue Vero Beach, Florida 32980 (772) 564-8050

MAP OF SURVEY FOR
THE HAMPTONS AT METROWEST, A CONDOMINIUM

NOT VALID WITHOUT THE SIGNATURE AND THE ORIGINAL RAISED SEAL OF A FLORIDA LICENSED SURVEYOR AND MAPPER.
[Signature] 12-09-04
ROD REED, P.S.M. 3015



NOTE: COMMON ELEMENT
BUILDING TYPE 3 / ROOF PLAN
 BUILDINGS #24, #27, #52, #55


LEGEND

- (CE) COMMON ELEMENT
- (LCE) LIMITED COMMON ELEMENT

TYPE: CONDOMINIUM DOCUMENTS
 DATE: 11/12/2004 FB. PG.
 PROJECT NO.: 04-84400D
 DRAWN BY: CJO
 CHECKED BY: RR
 SCALE: NONE
 SHEET:

MASTELLER, MOLER & REED INC.
 PROFESSIONAL SURVEYORS AND MAPPERS
 LAND SURVEYING BUSINESS N.R. 6111
 2205 14th Avenue Vero Beach, Florida 32980 (772) 384-8080

MAP OF SURVEY FOR
**THE HAMPTONS AT
 METROWEST,
 A CONDOMINIUM**

NOT VALID WITHOUT THE SIGNATURE
 AND THE ORIGINAL RAISED SEAL OF A
 FLORIDA LICENSED SURVEYOR AND MAPPER.

 12-09-04
 ROD REED, P.S.M. 3010

169'-2"

33'-8"

UNIT B
B02

UNIT B3
B04

UNIT A
B06

UNIT C
B08

STAIRS (CE)

PATIO (TYPICAL)
(LCE)

STAIRS (CE)

LEGEND
(CE) COMMON ELEMENT
(LCE) LIMITED COMMON ELEMENT

BUILDING TYPE 4 / GROUND FLOOR
BUILDINGS #25, #51, #53

TYPE: CONDOMINIUM DOCUMENTS
DATE: 11/12/2004 FR. PG.
PROJECT NO.: 04-5448CD
DRAWN BY: CJD
CHECKED BY: FR
SCALE: NONE
SHEET:

MASTELLER, MOLER & REED INC.
PROFESSIONAL SURVEYORS AND MAPPERS
LAND SURVEYING BUSINESS REG. #444
2205 14th Avenue Vero Beach, Florida 32980 (772) 584-8050

MAP OF SURVEY FOR
**THE HAMPTONS AT
METROWEST,
A CONDOMINIUM**

NOT VALID WITHOUT THE SIGNATURE
AND THE ORIGINAL RAISED SEAL OF A
FLORIDA LICENSED SURVEYOR AND MAPPER.
[Signature] 12-09-04
ROD NEAL, PLS 5183

73'-10"

168'-8"

UNIT B
101

UNIT B
102

BREEZEWAY (CE)

STAIRS (CE)

GARAGE
A (LCE)

UNIT B3
104

PATIO (TYPICAL)
(LCE)

GARAGE
B (LCE)

GARAGE
C (LCE)

CORRIDOR (CE)

GARAGE
D (LCE)

UNIT A
106

GARAGE
E (LCE)

BREEZEWAY (CE)

STAIRS (CE)

UNIT C
107

PATIO (TYPICAL)
(LCE)

UNIT C
108

LEGEND

(CE) COMMON ELEMENT

(LCE) LIMITED COMMON ELEMENT

BUILDING TYPE 4 / FIRST FLOOR

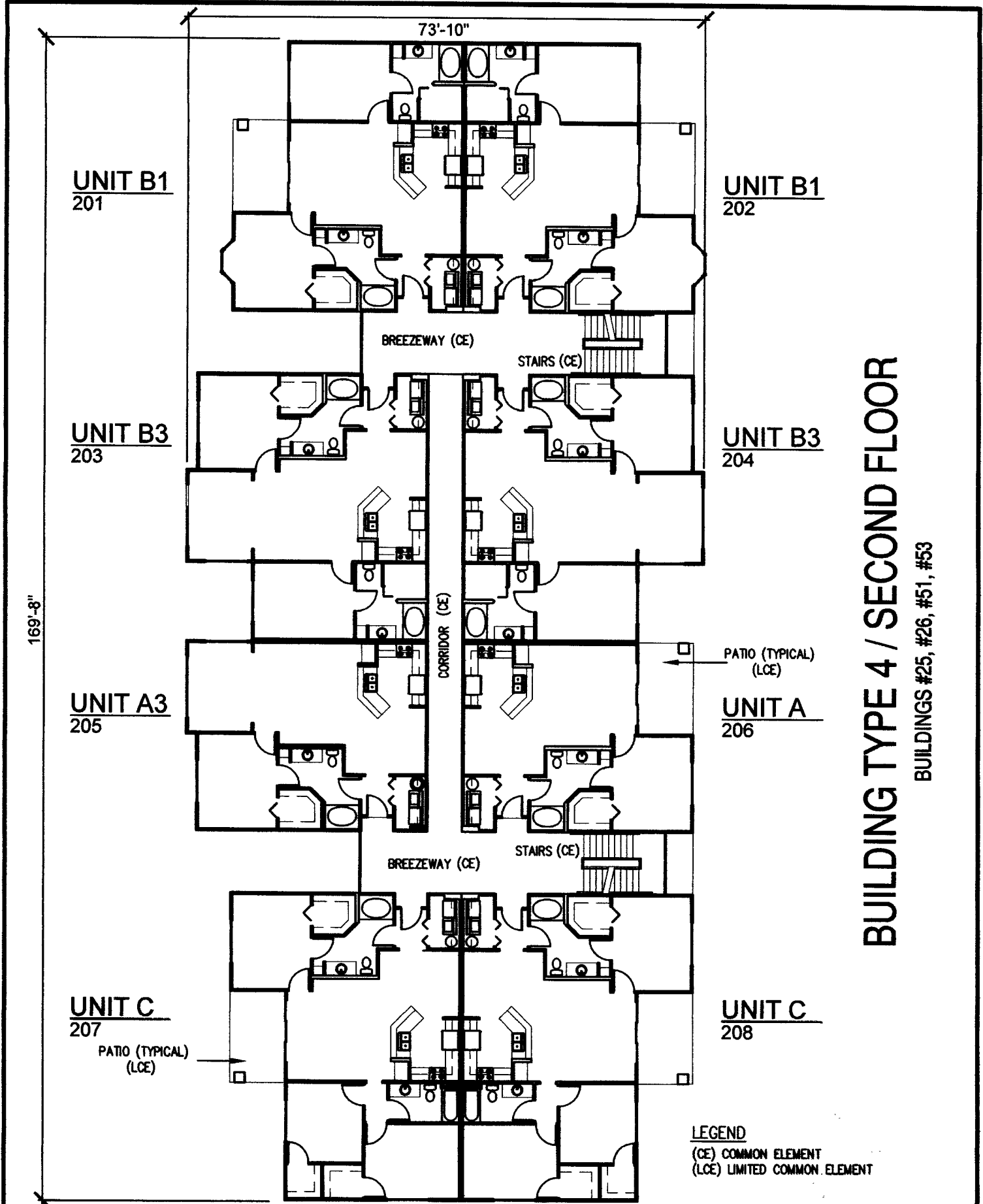
BUILDINGS #25, #26, #51, #53

TYPE: CONDOMINIUM DOCUMENTS
 DATE: 11/12/2004 FR. PG.
 PROJECT NO.: 04-5448CD
 DRAWN BY: CJD
 CHECKED BY: RR
 SCALE: NONE
 SHEET:

MASTELLER, MOLER & REED INC.
 PROFESSIONAL SURVEYORS AND MAPPERS
 LAND SURVEYING BUSINESS P.L.L.C.
 2205 14th Avenue Vero Beach, Florida 32980 (772) 564-8050

MAP OF SURVEY FOR
**THE HAMPTONS AT
 METROWEST,
 A CONDOMINIUM**

NOT VALID WITHOUT THE SIGNATURE
 AND THE ORIGINAL RAISED SEAL OF A
 FLORIDA LICENSED SURVEYOR AND MAPPER.
 12.09.04
 ROD REED, P.M. 5180



BUILDING TYPE 4 / SECOND FLOOR
BUILDINGS #25, #26, #51, #53

TYPE: CONDOMINIUM DOCUMENTS
 DATE: 11/12/2004 FB PR
 PROJECT NO.: 04-64480D
 DRAWN BY: CJD
 CHECKED BY: RR
 SCALE: NONE
 SHEET:

MASTELLER, MOLER & REED INC.
 PROFESSIONAL SURVEYORS AND MAPPERS
 LAND SURVEYING BUSINESS S.R.L. 604
 2205 14th Avenue Vero Beach, Florida 32980 (772) 564-8000

MAP OF SURVEY FOR
THE HAMPTONS AT METROWEST, A CONDOMINIUM

NOT VALID WITHOUT THE SIGNATURE AND THE ORIGINAL RAISED SEAL OF A FLORIDA LICENSED SURVEYOR AND MAPPER.
 12-09-04
 ROD REED, P.S.M. 3018

73'-10"

169'-2"

UNIT B1
301

UNIT B1
302

UNIT B3
303

UNIT B
304

UNIT A3
305

UNIT A
306

UNIT C
307

UNIT C
308

BREEZEWAY (CE)

STAIRS (CE)

PATIO (TYPICAL)
(LCE)

BREEZEWAY (CE)

STAIRS (CE)

PATIO (TYPICAL)
(LCE)

LEGEND

(CE) COMMON ELEMENT
(LCE) LIMITED COMMON ELEMENT

BUILDING TYPE 4 / THIRD FLOOR

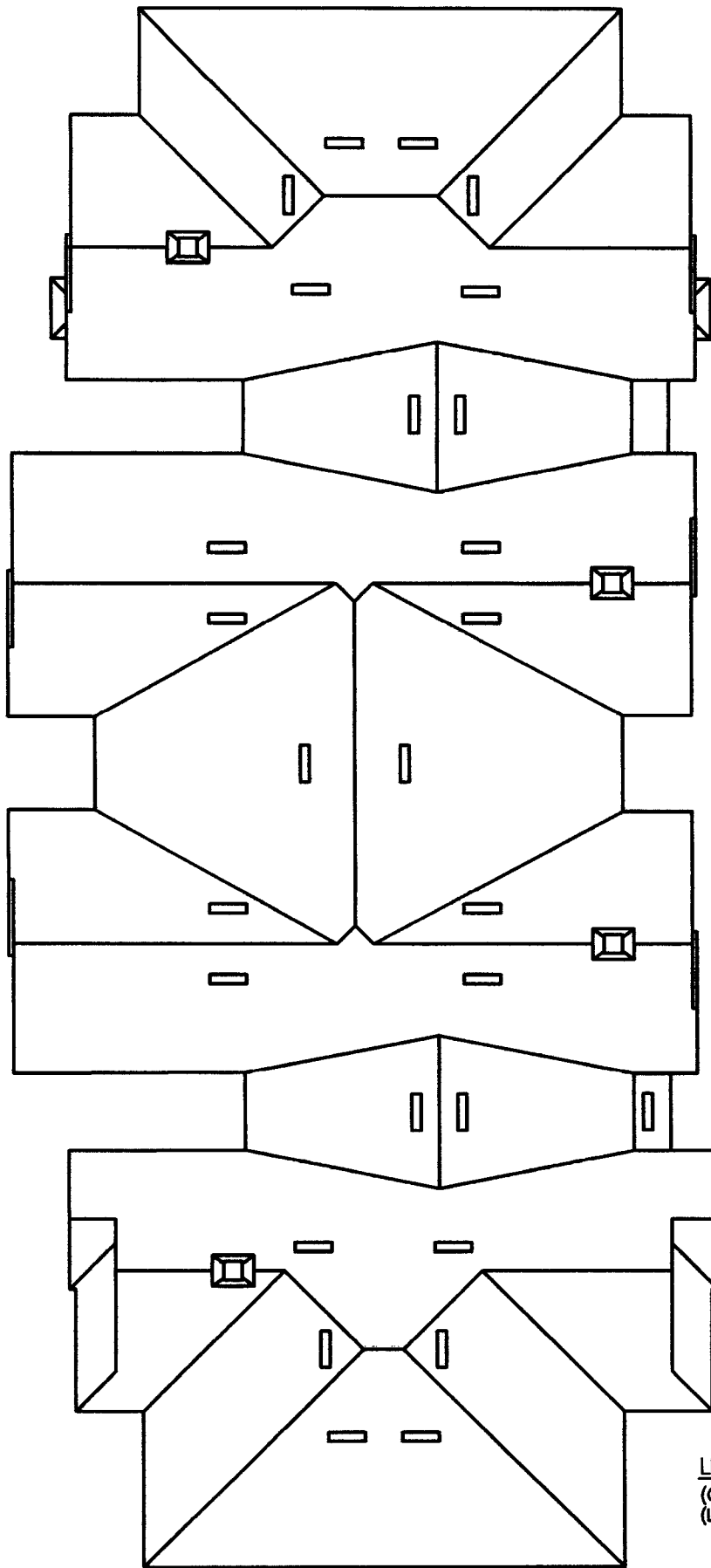
BUILDINGS #25, #26, #51, #53

TYPE 2 CONDOMINIUM DOCUMENTS
 DATE: 11/12/2004 FB. PG.
 PROJECT NO.: 04-5448CD
 DRAWN BY: CJD
 CHECKED BY: FR
 SCALE: NONE
 SHEET:

MASTELLER, MOLER & REED INC
 PROFESSIONAL SURVEYORS AND MAPPERS
 LAND SURVEYING BUSINESS REG. #444
 2205 14th Avenue Vero Beach, Florida 32960 (772) 564-8050

MAP OF SURVEY FOR
THE HAMPTONS AT METROWEST, A CONDOMINIUM

NOT VALID WITHOUT THE SIGNATURE AND THE ORIGINAL RAISED SEAL OF A FLORIDA LICENSED SURVEYOR AND MAPPER.
 12-09-07
 ROD REED, PLS 5018



NOTE: COMMON ELEMENT
BUILDING TYPE 4 / ROOF PLAN
 BUILDINGS #25, #26, #51, #53

LEGEND

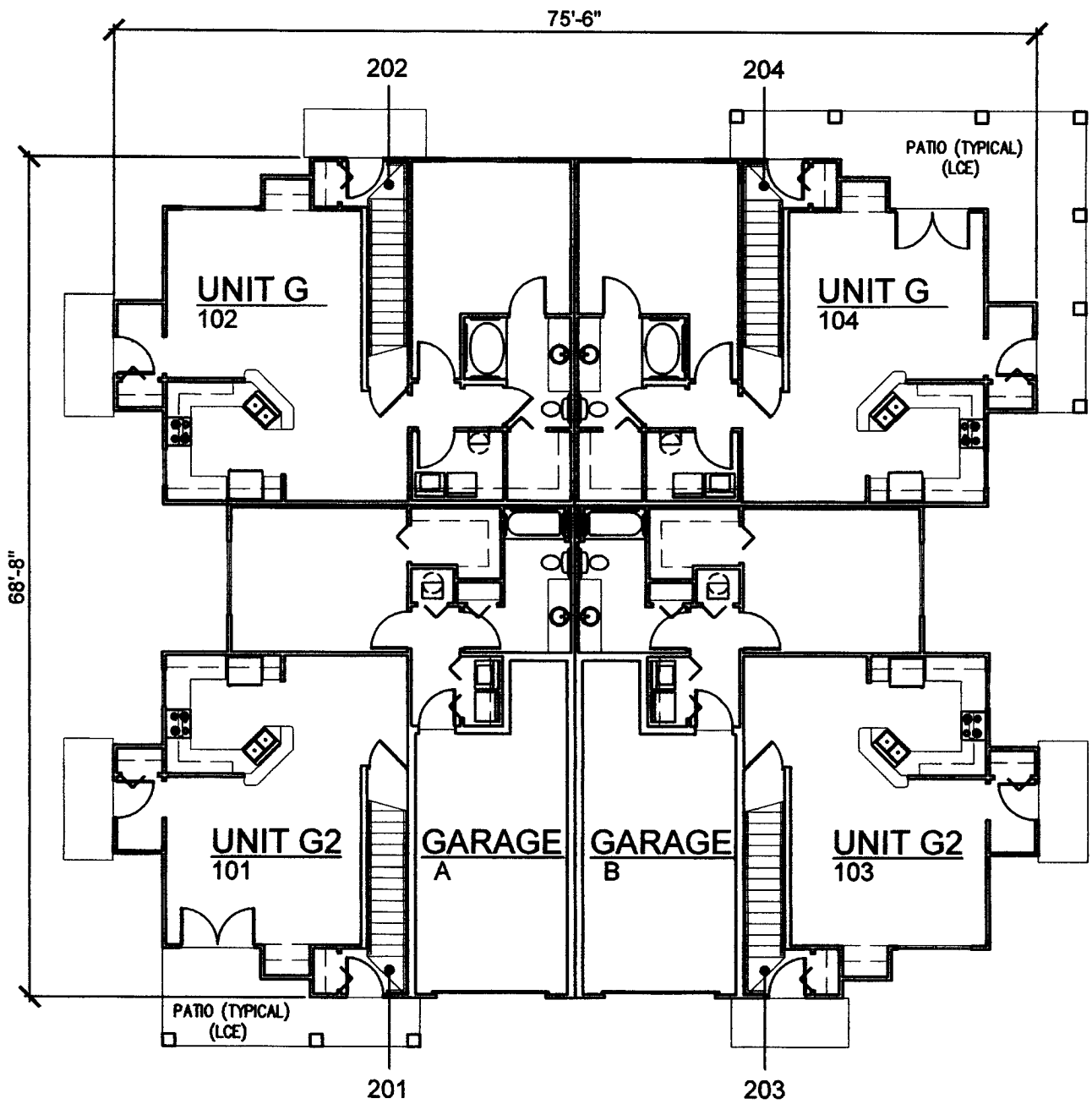
- (CE) COMMON ELEMENT
- (LCE) LIMITED COMMON ELEMENT

TYPE: CONDOMINIUM DOCUMENTS
 DATE: 11/12/2004 (Fr. Pg.)
 PROJECT NO.: 04-54480D
 DRAWN BY: CJO
 CHECKED BY: RR
 SCALE: NONE
 SHEET:

Masteller, Moler & Reed Inc.
 PROFESSIONAL SURVEYORS AND MAPPERS
 LAND SURVEYING BUSINESS #14 664
 2205 14th Avenue Vero Beach, Florida 32980 (772) 564-8050

MAP OF SURVEY FOR
**THE HAMPTONS AT
 METROWEST,
 A CONDOMINIUM**

NOT VALID WITHOUT THE SIGNATURE
 AND THE ORIGINAL RAISED SEAL OF A
 FLORIDA LICENSED SURVEYOR AND MAPPER.
 12-09-04
 ROY REED, P.S.M. 3018



BUILDING TYPE 5 / GROUND FLOOR

BUILDINGS #12, #13, #17, #49, #50

LEGEND

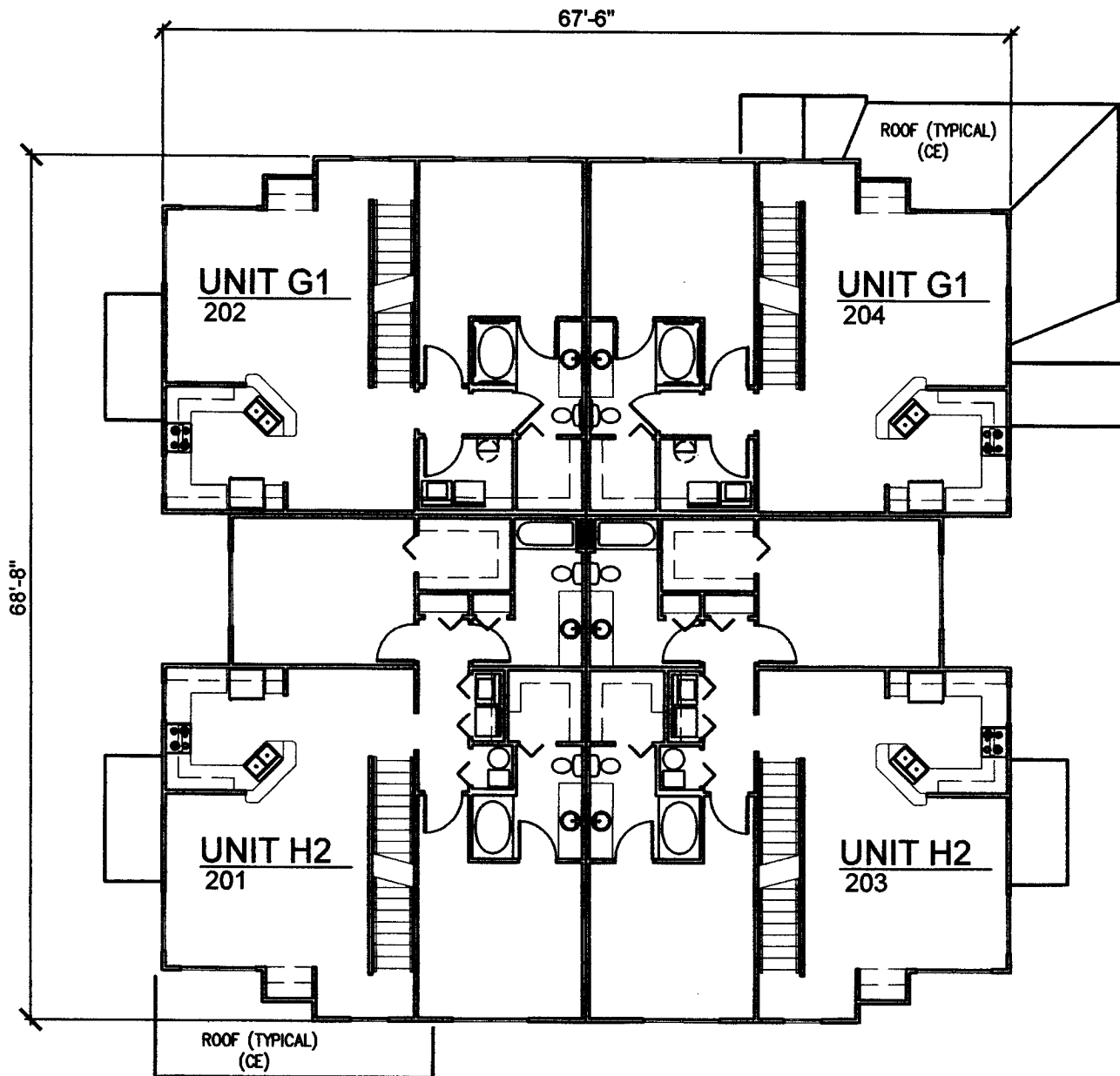
(CE) COMMON ELEMENT
(LCE) LIMITED COMMON ELEMENT

TYPE: CONDOMINIUM DOCUMENTS	
DATE: 11/12/2004	FB. PG.
PROJECT NO.: 04-5448CD	
DRAWN BY: CJD	
CHECKED BY: RR	
SCALE: NONE	
SHEET:	

MASTELLER, MOLER & REED INC.
 PROFESSIONAL SURVEYORS AND MAPPERS
 LAND SURVEYING BUSINESS #12 444
 2205 14th Avenue Vero Beach, Florida 32960 (772) 584-8000

MAP OF SURVEY FOR
THE HAMPTONS AT METROWEST, A CONDOMINIUM

NOT VALID WITHOUT THE SIGNATURE AND THE ORIGINAL RAISED SEAL OF A FLORIDA LICENSED SURVEYOR AND MAPPER.
 12-09-04
 ROD REED, PLS 3618



BUILDING TYPE 5 / SECOND FLOOR

BUILDINGS #12, #13, #17, #49, #50

LEGEND

(CE) COMMON ELEMENT
(LCE) LIMITED COMMON ELEMENT

TYPE: CONDOMINIUM DOCUMENTS

DATE: 11/12/2004 FB. PG.

PROJECT NO.: 04-6448CD

DRAWN BY: CJB

CHECKED BY: NR

SCALE: NONE

SHEET:

MASTELLER, MOLER & REED INC.

PROFESSIONAL SURVEYORS AND MAPPERS
LAND SURVEYING BUSINESS #14,444

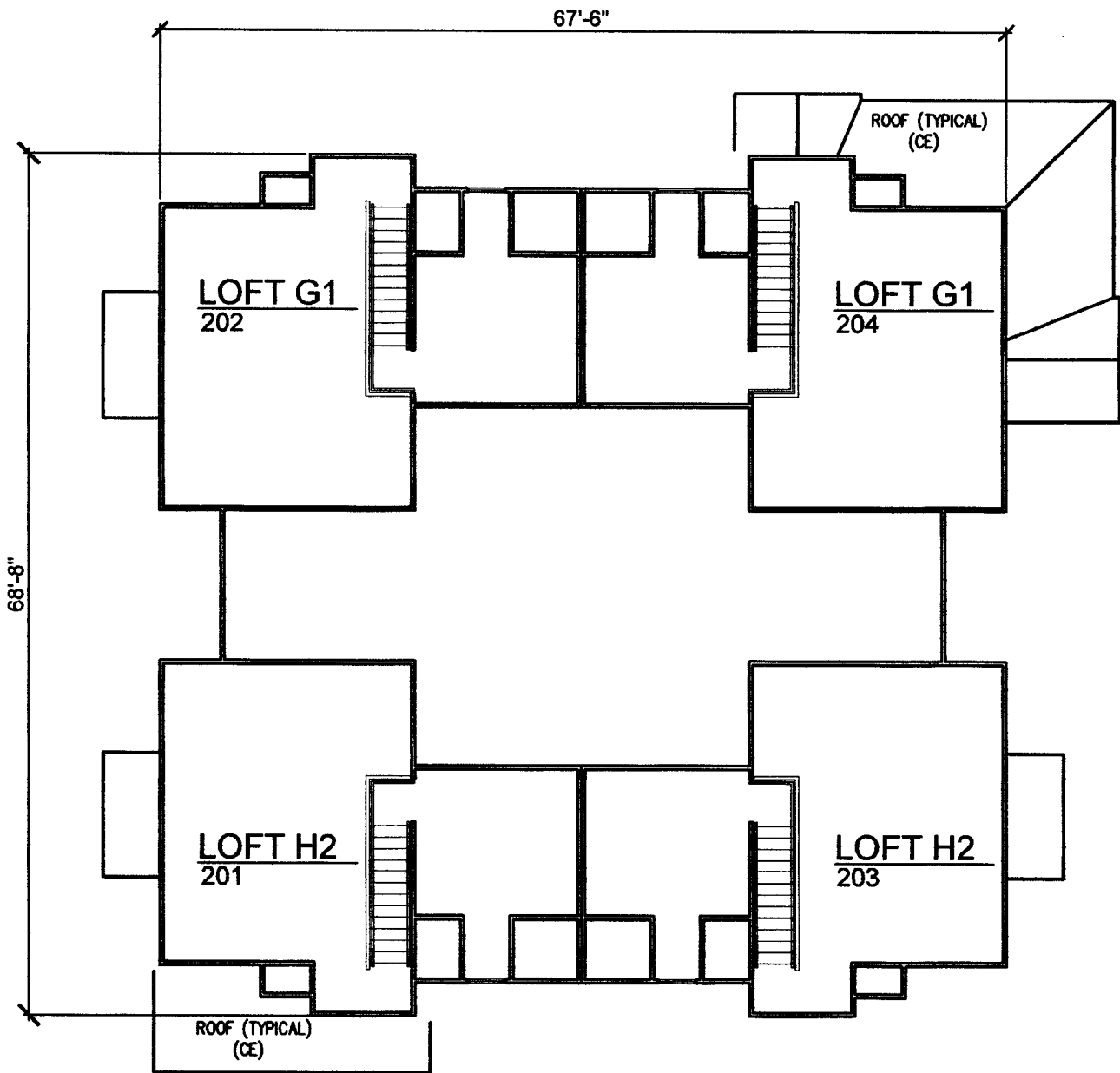
2205 14th Avenue Vero Beach, Florida 32980 (772) 584-9050

MAP OF SURVEY FOR

**THE HAMPTONS AT
METROWEST,
A CONDOMINIUM**

NOT VALID WITHOUT THE SIGNATURE
AND THE ORIGINAL RAISED SEAL OF A
FLORIDA LICENSED SURVEYOR AND MAPPER.

[Signature] 12.09.04
ROD REED, P.S.M. 3018



BUILDING TYPE 5 / LOFT PLAN

BUILDINGS #12, #13, #17, #49, #50

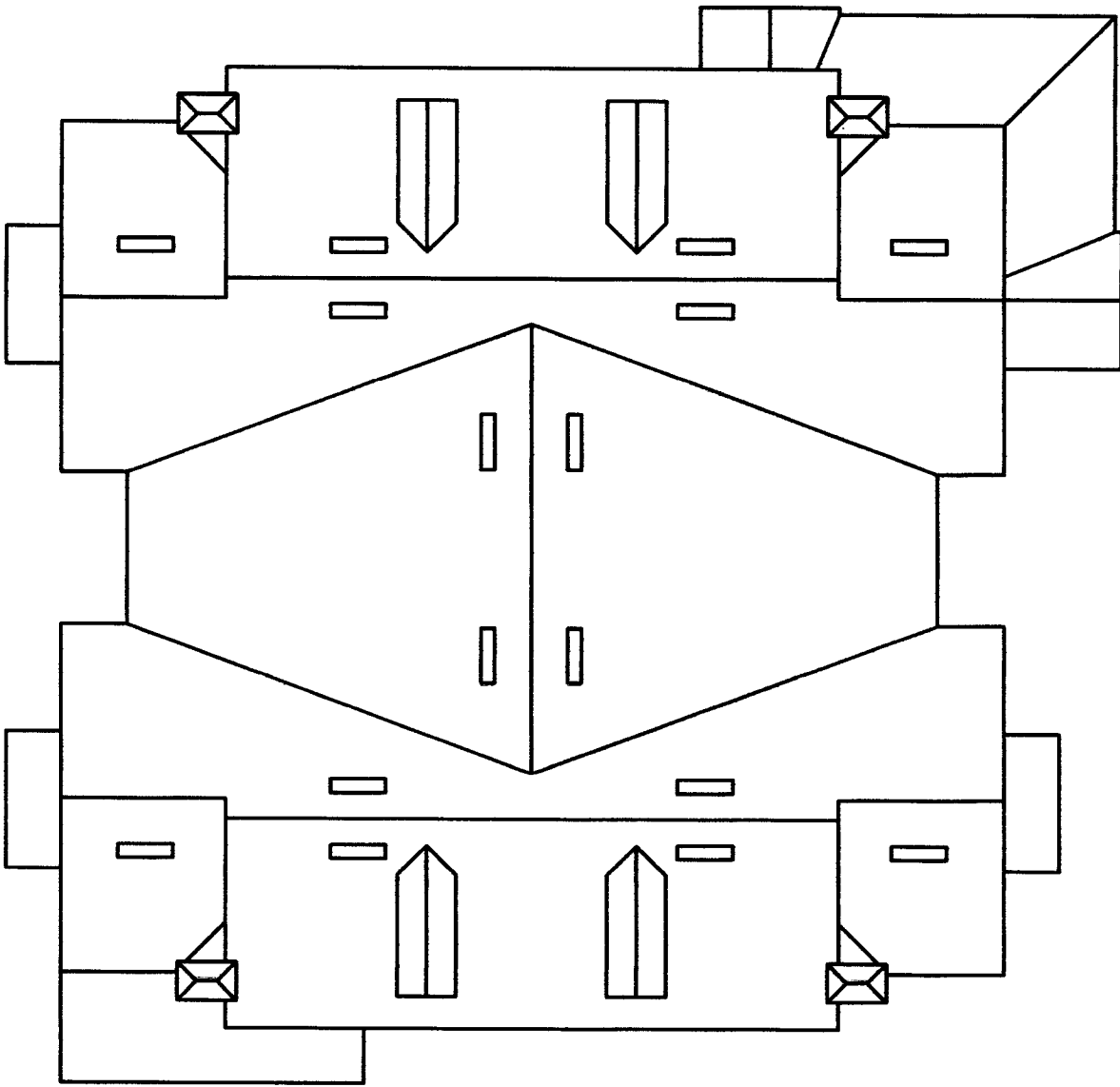
LEGEND
 (CE) COMMON ELEMENT
 (LCE) LIMITED COMMON ELEMENT

TYPE: CONDOMINIUM DOCUMENTS
 DATE: 11/12/2004 FR. PG.
 PROJECT NO.: 04-5448CD
 DRAWN BY: CJS
 CHECKED BY: NR
 SCALE: NONE
 SHEET:

MASTELLER, MOLER & REED INC.
 PROFESSIONAL SURVEYORS AND MAPPERS
 LAND SURVEYING BUSINESS #12,444
 2205 14th Avenue Vero Beach, Florida 32980 (772) 584-8050

MAP OF SURVEY FOR
**THE HAMPTONS AT
 METROWEST,
 A CONDOMINIUM**

NOT VALID WITHOUT THE SIGNATURE
 AND THE ORIGINAL RAISED SEAL OF A
 FLORIDA LICENSED SURVEYOR AND MAPPER.
 12-03-04
 ROO REED, PLS 3018



NOTE: COMMON ELEMENT
BUILDING TYPE 5 / ROOF PLAN
 BUILDINGS #12, #13, #17, #49, #50

LEGEND

- (CE) COMMON ELEMENT
- (LCE) LIMITED COMMON ELEMENT

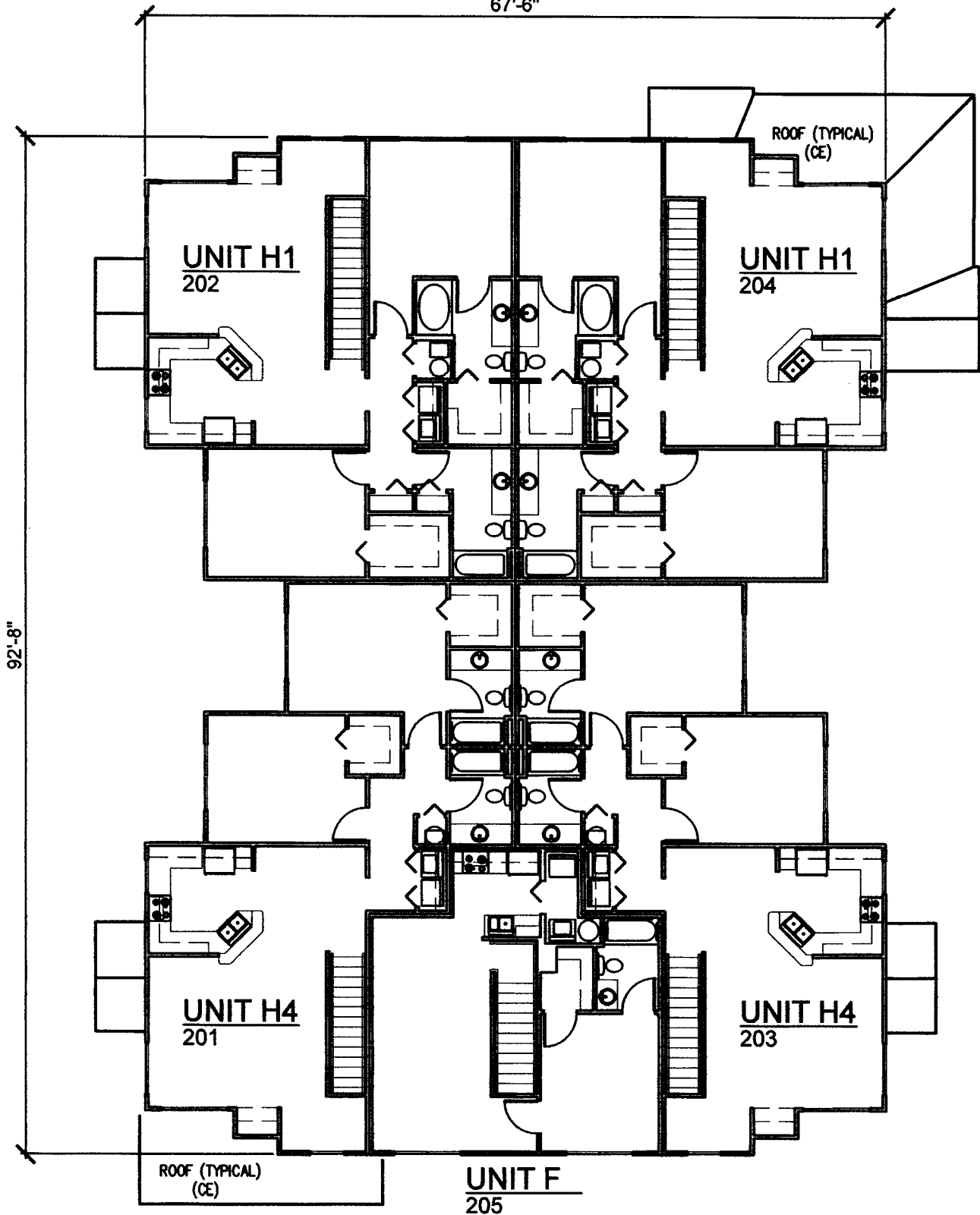
TYPE: CONDOMINIUM DOCUMENTS
 DATE: 11/12/2004 FB. PG.
 PROJECT NO.: 04-5448CD
 DRAWN BY: CJB
 CHECKED BY: RR
 SCALE: NONE
 SHEET:

MASTELLER, MOLER & REED INC.
 PROFESSIONAL SURVEYORS AND MAPPERS
 LAND SURVEYING BUSINESS S.B.R. 664
 2205 14th Avenue Vero Beach, Florida 32980 (772) 584-8080

MAP OF SURVEY FOR
**THE HAMPTONS AT
 METROWEST,
 A CONDOMINIUM**

NOT VALID WITHOUT THE SIGNATURE
 AND THE ORIGINAL RAISED SEAL OF A
 FLORIDA LICENSED SURVEYOR AND MAPPER.
[Signature] 12-09-07
 RED SEAL, PEN 3010

67'-6"



92'-8"

BUILDING TYPE 6 / SECOND FLOOR

BUILDINGS #5, #10, #11, #18, #19, #21, #45, #46

LEGEND

- (CE) COMMON ELEMENT
- (LCE) LIMITED COMMON ELEMENT

TYPE: CONDOMINIUM DOCUMENTS	
DATE: 11/12/2004	FR. PG.
PROJECT NO.: 04-5448CD	
DRAWN BY: CJD	
CHECKED BY: FR	
SCALE: NONE	
SHEET:	

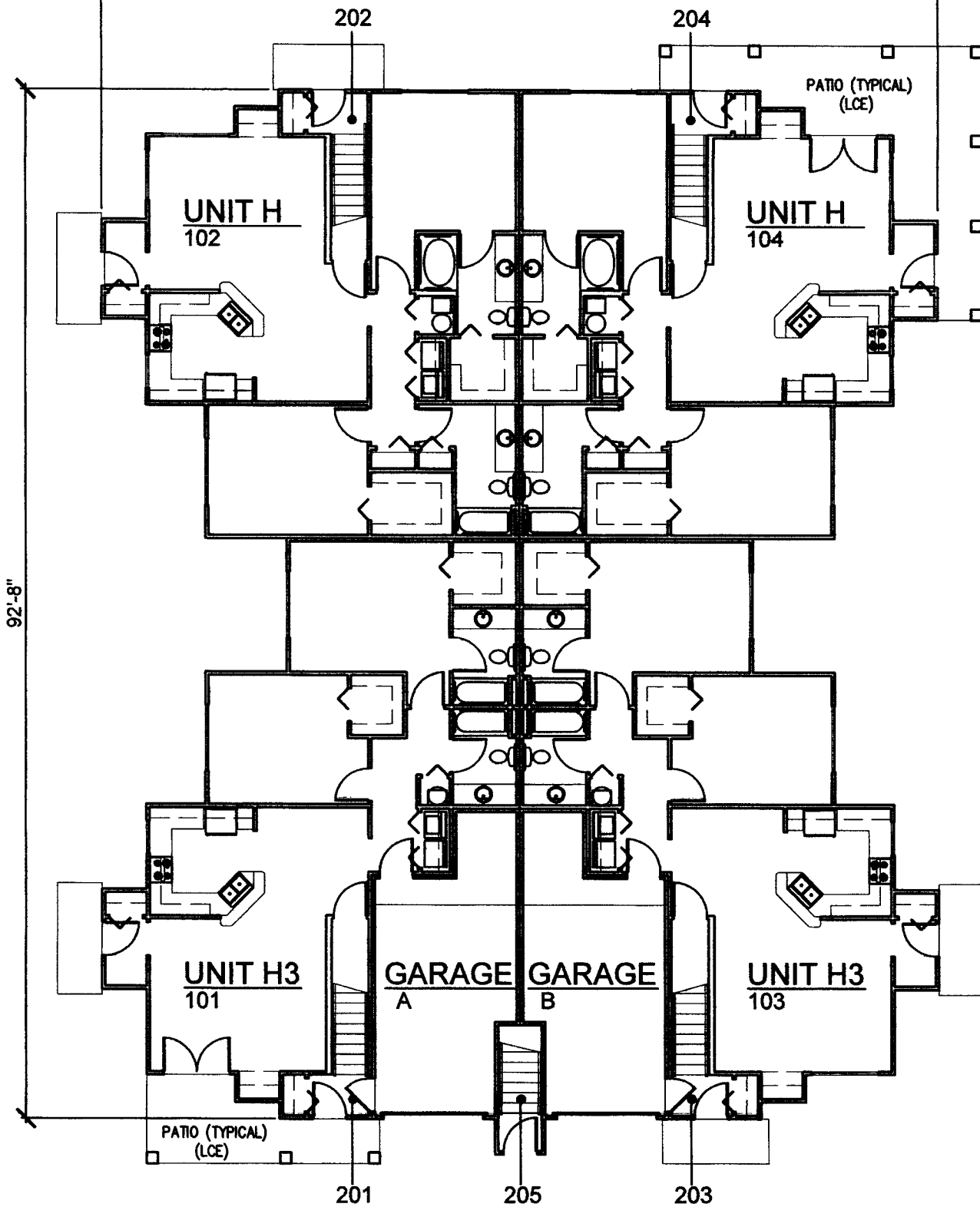
MASTELLER, MOLER & REED INC.
 PROFESSIONAL SURVEYORS AND MAPPERS
 LAND SURVEYING BUSINESS #12,444
 2205 14th Avenue Vero Beach, Florida 32980 (772) 564-8030

MAP OF SURVEY FOR
THE HAMPTONS AT METROWEST, A CONDOMINIUM

NOT VALID WITHOUT THE SIGNATURE AND THE ORIGINAL RAISED SEAL OF A FLORIDA LICENSED SURVEYOR AND MAPPER.

 12-09-04
 ROD REED, P.S.M. S.F.P.

75'-6"



92'-8"

BUILDING TYPE 6 / GROUND FLOOR

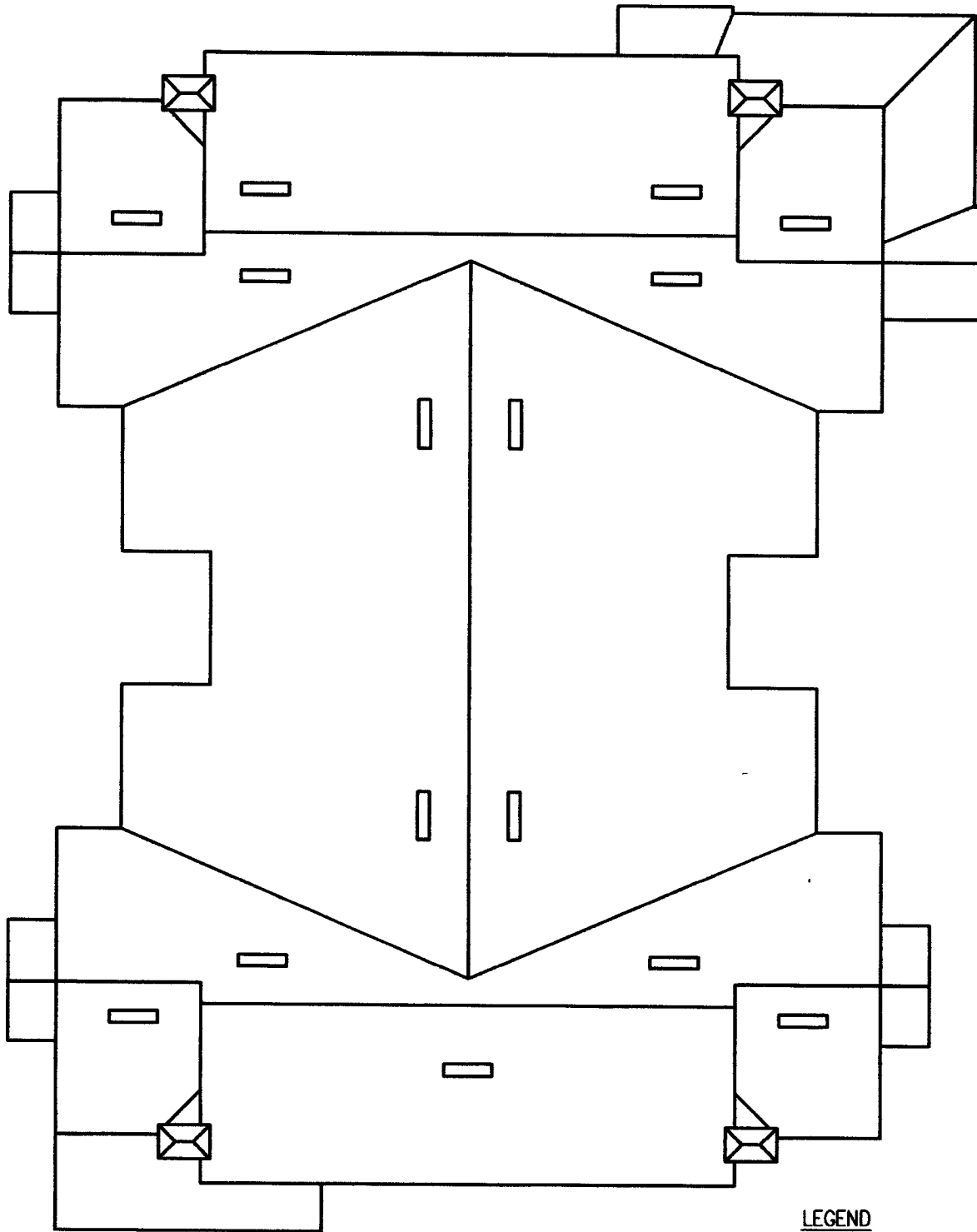
BUILDINGS #5, #10, #11, #18, #19, #21, #45, #46

TYPE: CONDOMINIUM DOCUMENTS		
DATE: 11/12/2004	FB.	PG.
PROJECT NO.: 04-9448CD		
DRAWN BY: CJD		
CHECKED BY: RR		
SCALE: NONE		
SHEET:		

MASTELLER, MOLER & REED INC.
 PROFESSIONAL SURVEYORS AND MAPPERS
 LAND SURVEYING BUSINESS #12 444
 2205 14th Avenue Vero Beach, Florida 32980 (772) 564-9050

MAP OF SURVEY FOR
THE HAMPTONS AT METROWEST
 A CONDOMINIUM

NOT VALID WITHOUT THE SIGNATURE AND THE ORIGINAL RAISED SEAL OF A FLORIDA LICENSED SURVEYOR AND MAPPER.
[Signature] 12-09-04
 FOOT REEL: PFM 301



LEGEND

(CE) COMMON ELEMENT

(LCE) LIMITED COMMON ELEMENT

NOTE: COMMON ELEMENT

BUILDING TYPE 6 / ROOF PLAN

BUILDINGS #5, #10, #11, #18, #19, #21, #45, #46

TYPE: CONDOMINIUM DOCUMENTS

DATE: 11/12/2004 FB. PG.
 PROJECT NO.: 04-544800
 DRAWN BY: CJS
 CHECKED BY: FR
 SCALE: NONE
 SHEET:

MASTELLER, MOLER & REED INC.

PROFESSIONAL SURVEYORS AND MAPPERS
 LAND SURVEYING BUSINESS #12-1654

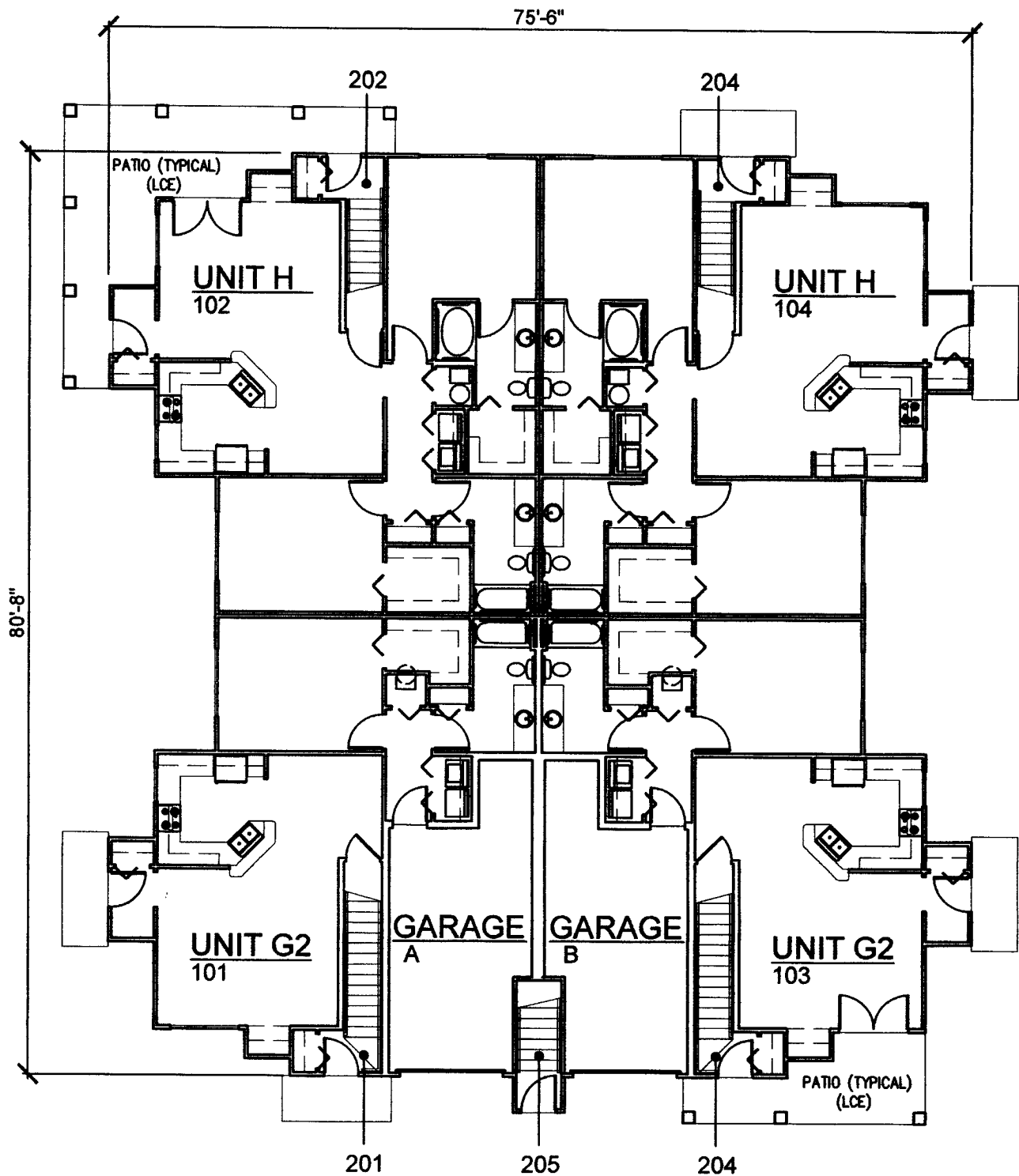
2205 14th Avenue Vero Beach, Florida 32980 (772) 564-8050

MAP OF SURVEY FOR

**THE HAMPTONS AT
 METROWEST,
 A CONDOMINIUM**

NOT VALID WITHOUT THE SIGNATURE
 AND THE ORIGINAL PRESSED SEAL OF A
 FLORIDA LICENSED SURVEYOR AND MAPPER.

[Handwritten Signature]
 12-09-04
 ROD REED, P.S.M. 3018



BUILDING TYPE 7 / GROUND FLOOR

BUILDINGS #3, #4, #7, #14, #16, #42, #43, #47

LEGEND

- (CE) COMMON ELEMENT
- (LCE) LIMITED COMMON ELEMENT

TYPE: CONDOMINIUM DOCUMENTS	
DATE: 11/12/2004	FB. PG.
PROJECT NO.: 04-5448CD	
DRAWN BY: CJD	
CHECKED BY: RR	
SCALE: NONE	
SHEET:	

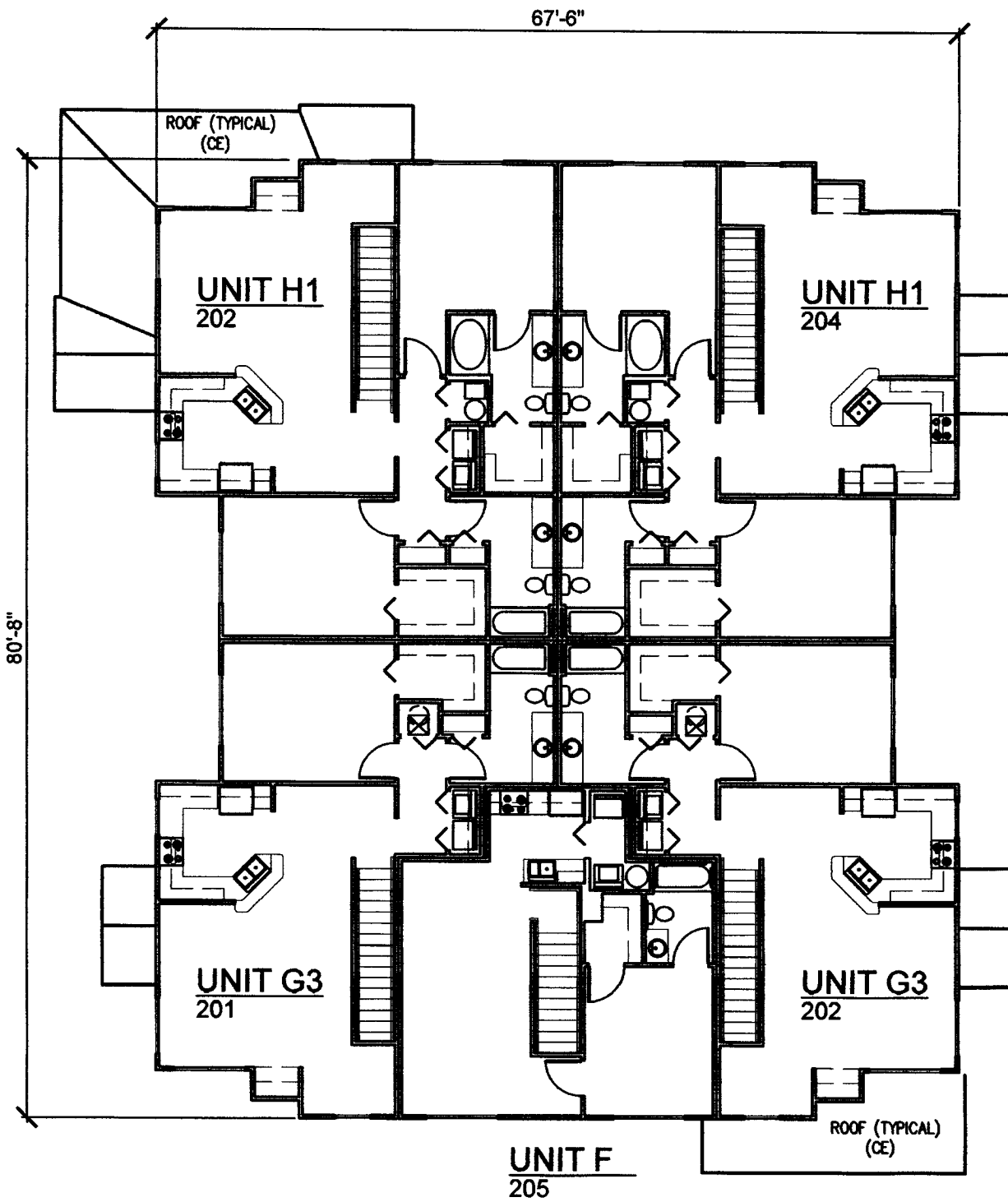
MASTELLER, MOLER & REED INC
 PROFESSIONAL SURVEYORS AND MAPPERS
 LAND SURVEYING BUSINESS #18,464

2205 14th Avenue Vero Beach, Florida 32980 (772) 584-8050

MAP OF SURVEY FOR
THE HAMPTONS AT METROWEST, A CONDOMINIUM

NOT VALID WITHOUT THE SIGNATURE AND THE ORIGINAL RAISED SEAL OF A FLORIDA LICENSED SURVEYOR AND MAPPER.

[Signature] 12-08-04
 ROD REED, PSM 3818



BUILDING TYPE 7 / SECOND FLOOR
 BUILDINGS #3, #4, #7, #14, #16, #42, #43, #47

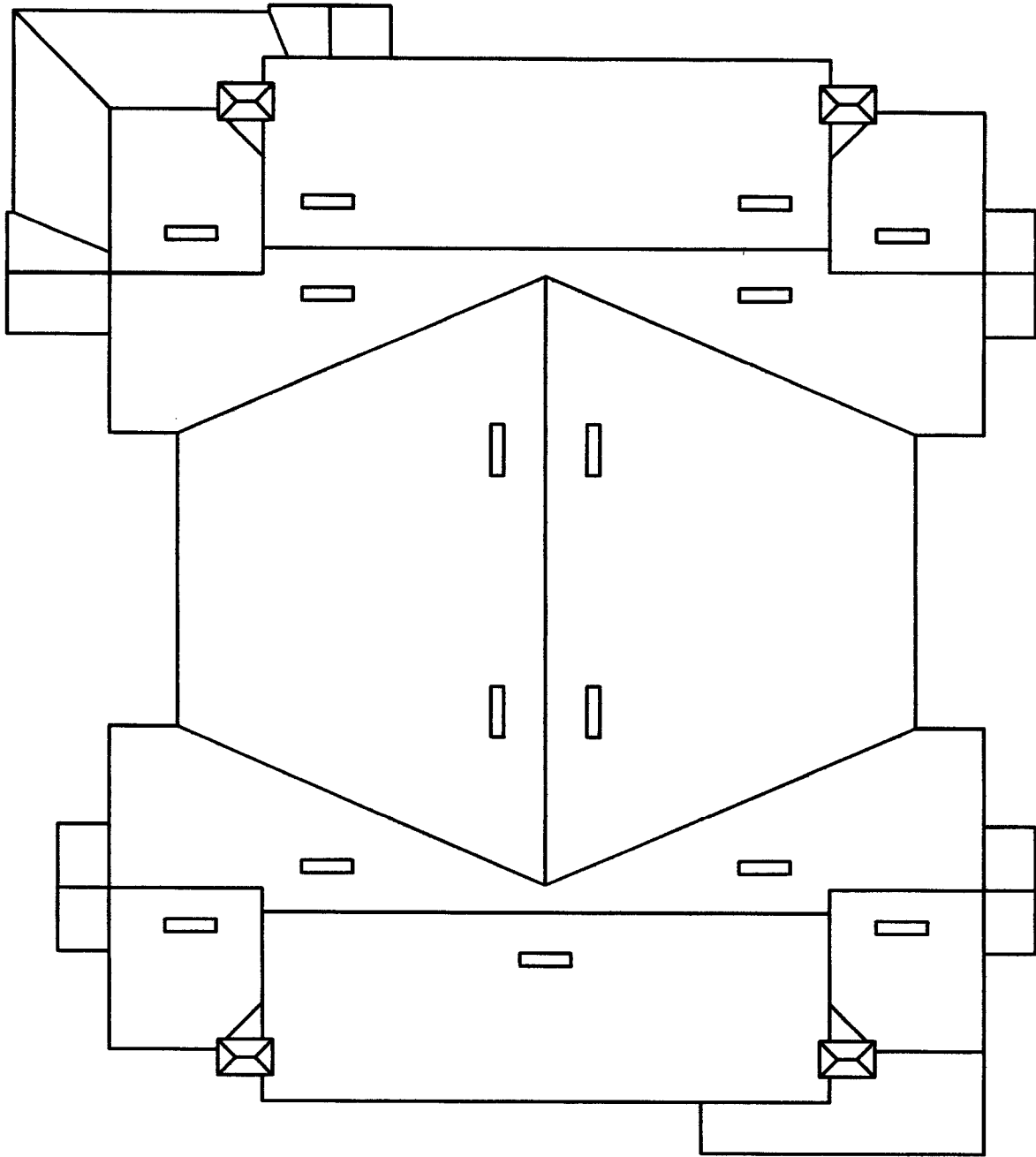
LEGEND
 (CE) COMMON ELEMENT
 (LCE) LIMITED COMMON ELEMENT

TYPE: CONDOMINIUM DOCUMENTS
 DATE: 11/12/2004 FB PG
 PROJECT NO.: 04-5448CD
 DRAWN BY: CJG
 CHECKED BY: RR
 SCALE: NONE
 SHEET:

MASTELLER, MOLER & REED INC.
 PROFESSIONAL SURVEYORS AND MAPPERS
 LAND SURVEYING BUSINESS #14 444
 2205 14th Avenue Vero Beach, Florida 32980 (772) 584-9050

MAP OF SURVEY FOR
THE HAMPTONS AT METROWEST, A CONDOMINIUM

NOT VALID WITHOUT THE SIGNATURE AND THE ORIGINAL BASED SEAL OF A FLORIDA LICENSED SURVEYOR AND MAPPER.
 12-09-07
 ROO NEED, P.M. 3/10



NOTE: COMMON ELEMENT
BUILDING TYPE 7 / ROOF PLAN
 BUILDINGS #3, #4, #7, #14, #16, #42, #43, #47

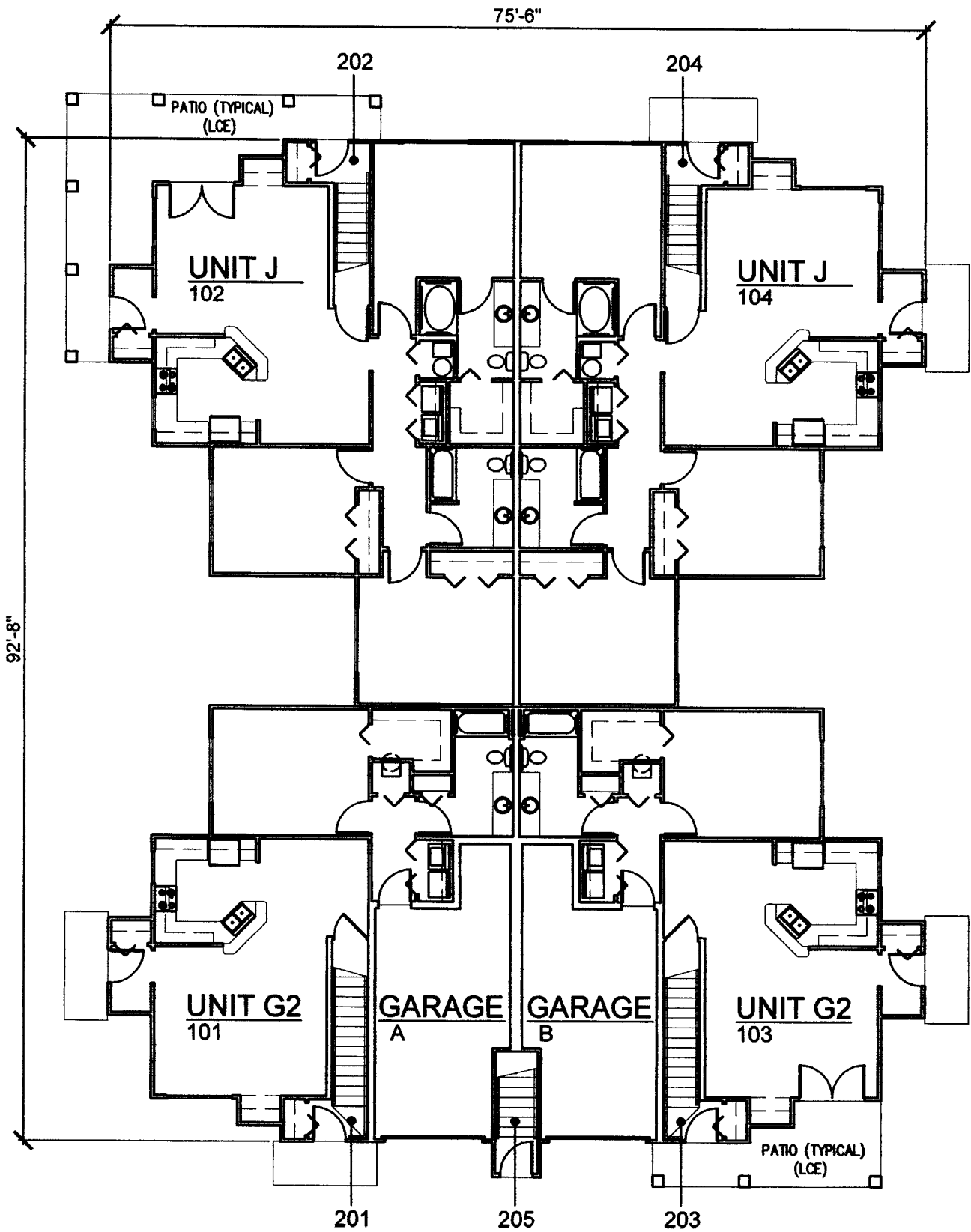
LEGEND
 (CE) COMMON ELEMENT
 (LCE) LIMITED COMMON ELEMENT

TYPE: CONDOMINIUM DOCUMENTS
 DATE: 11/12/2004 FR. PG.
 PROJECT NO.: 04-5448CD
 DRAWN BY: CAD
 CHECKED BY: RR
 SCALE: NONE
 SHEET:

MASTELLER, MOLER & REED INC.
 PROFESSIONAL SURVEYORS AND MAPPERS
 LAND SURVEYING BUSINESS REG. #44
 2205 14th Avenue Vero Beach, Florida 32900 (772) 584-8050

MAP OF SURVEY FOR
**THE HAMPTONS AT
 METROWEST,
 A CONDOMINIUM**

NOT VALID WITHOUT THE SIGNATURE
 AND THE ORIGINAL RAISED SEAL OF A
 FLORIDA LICENSED SURVEYOR AND MAPPER.
 12-09-07
 ROD REED, P.S.M. 3818



BUILDING TYPE 8 / GROUND FLOOR

BUILDINGS #8, #23, #44, #48

LEGEND

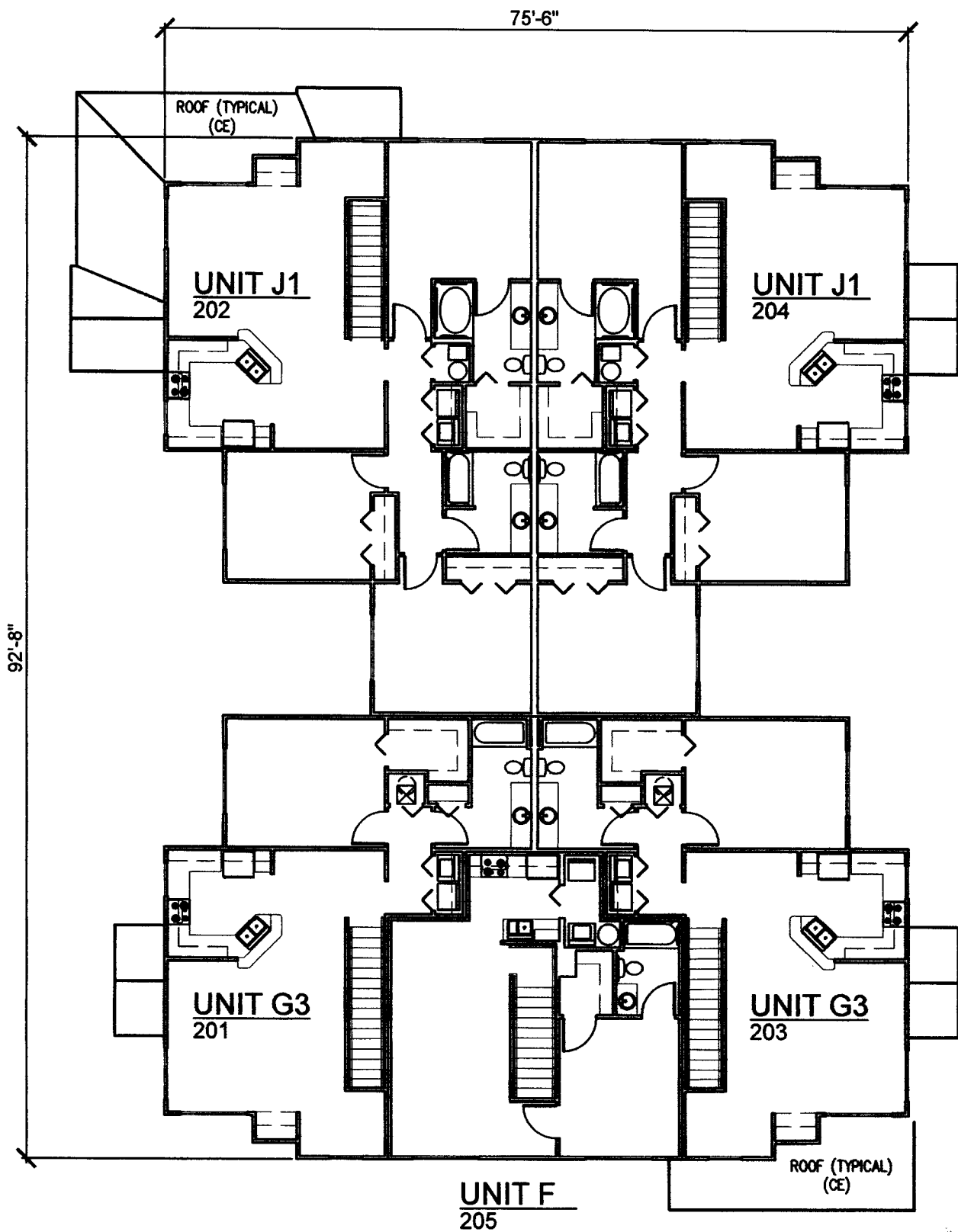
- (CE) COMMON ELEMENT
- (LCE) LIMITED COMMON ELEMENT

TYPE: CONDOMINIUM DOCUMENTS		
DATE: 11/12/2004	FB.	PG.
PROJECT NO.: 04-544800		
DRAWN BY: CJD		
CHECKED BY: RR		
SCALE: NONE		
SHEET:		

MASTELLER, MOLER & REED INC.
 PROFESSIONAL SURVEYORS AND MAPPERS
 LAND SURVEYING BUSINESS NO. 664
 2205 14th Avenue Vero Beach, Florida 32980 (772) 584-8050

MAP OF SURVEY FOR
THE HAMPTONS AT METROWEST
 A CONDOMINIUM

NOT VALID WITHOUT THE SIGNATURE AND THE ORIGINAL RAISED SEAL OF A FLORIDA LICENSED SURVEYOR AND MAPPER.
 12.09.04
 RED NEED, PSM 3818



BUILDING TYPE 8 / SECOND FLOOR
 BUILDINGS #8, #23, #44, #48

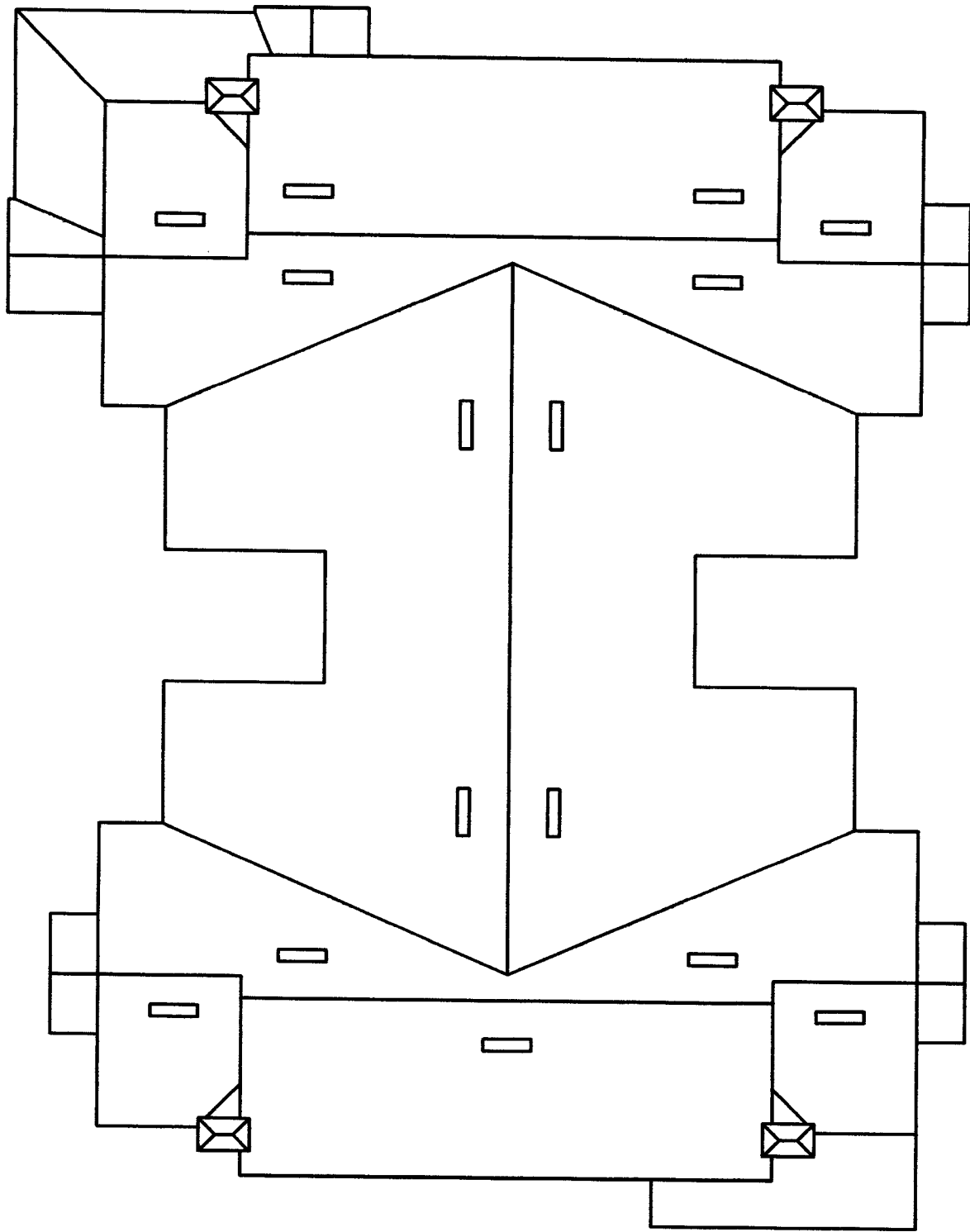
LEGEND
 (CE) COMMON ELEMENT
 (LCE) LIMITED COMMON ELEMENT

TYPE: CONDOMINIUM DOCUMENTS
 DATE: 11/12/2004 FB. PG.
 PROJECT NO.: 04-64480D
 DRAWN BY: CAG
 CHECKED BY: RR
 SCALE: NONE
 SHEET:

MASTELLER, MOLER & REED INC.
 PROFESSIONAL SURVEYORS AND MAPPERS
 LAND SURVEYING BUSINESS N.R. 4644
 2205 14th Avenue Vero Beach, Florida 32960 (772) 564-8050

MAP OF SURVEY FOR
THE HAMPTONS AT METROWEST
 A CONDOMINIUM

NOT VALID WITHOUT THE SIGNATURE AND THE ORIGINAL RAISED SEAL OF A FLORIDA LICENSED SURVEYOR AND MAPPER.
 12-09-04
 RED NEED PEN 316



NOTE: COMMON ELEMENT
BUILDING TYPE 8 / ROOF PLAN
 BUILDINGS #8, #23, #44, #48

LEGEND
 (CE) COMMON ELEMENT
 (LCE) LIMITED COMMON ELEMENT

TYPE: CONDOMINIUM DOCUMENTS	
DATE: 11/12/2004	FB. PG.
PROJECT NO.: 04-54480D	
DRAWN BY: CJO	
CHECKED BY: RR	
SCALE: NONE	
SHEET:	

MASTELLER, MOLER & REED INC.
 PROFESSIONAL SURVEYORS AND MAPPERS
 LAND SURVEYING BUSINESS ONLY
 2205 14th Avenue Vero Beach, Florida 32980 (772) 564-8080

MAP OF SURVEY FOR
THE HAMPTONS AT METROWEST, A CONDOMINIUM

NOT VALID WITHOUT THE SIGNATURE AND THE ORIGINAL RAISED SEAL OF A FLORIDA LICENSED SURVEYOR AND MAPPER.
 [Signature] 12-09-07
 ROO NEED, PFM SITE

75'-6"

202

204

PATIO (TYPICAL)
(LCE)

UNIT H
102

UNIT H
104

92'-8"

UNIT H3
101

GARAGE
A

GARAGE
B

UNIT H3
103

PATIO (TYPICAL)
(LCE)

201

203

BUILDING TYPE 9 / GROUND FLOOR

BUILDINGS #6, #9, #20

LEGEND

(CE) COMMON ELEMENT
(LCE) LIMITED COMMON ELEMENT

TYPE: CONDOMINIUM DOCUMENTS

DATE: 11/12/2004 FB. PG.

PROJECT NO.: 04-54480D

DRAWN BY: CJB

CHECKED BY: RR

SCALE: NONE

SHEET:

MASTELLER, MOLER & REED INC.

PROFESSIONAL SURVEYORS AND MAPPERS
LAND SURVEYING BUSINESS M.R. #64

2205 14th Avenue Vero Beach, Florida 32980 (772) 564-8060

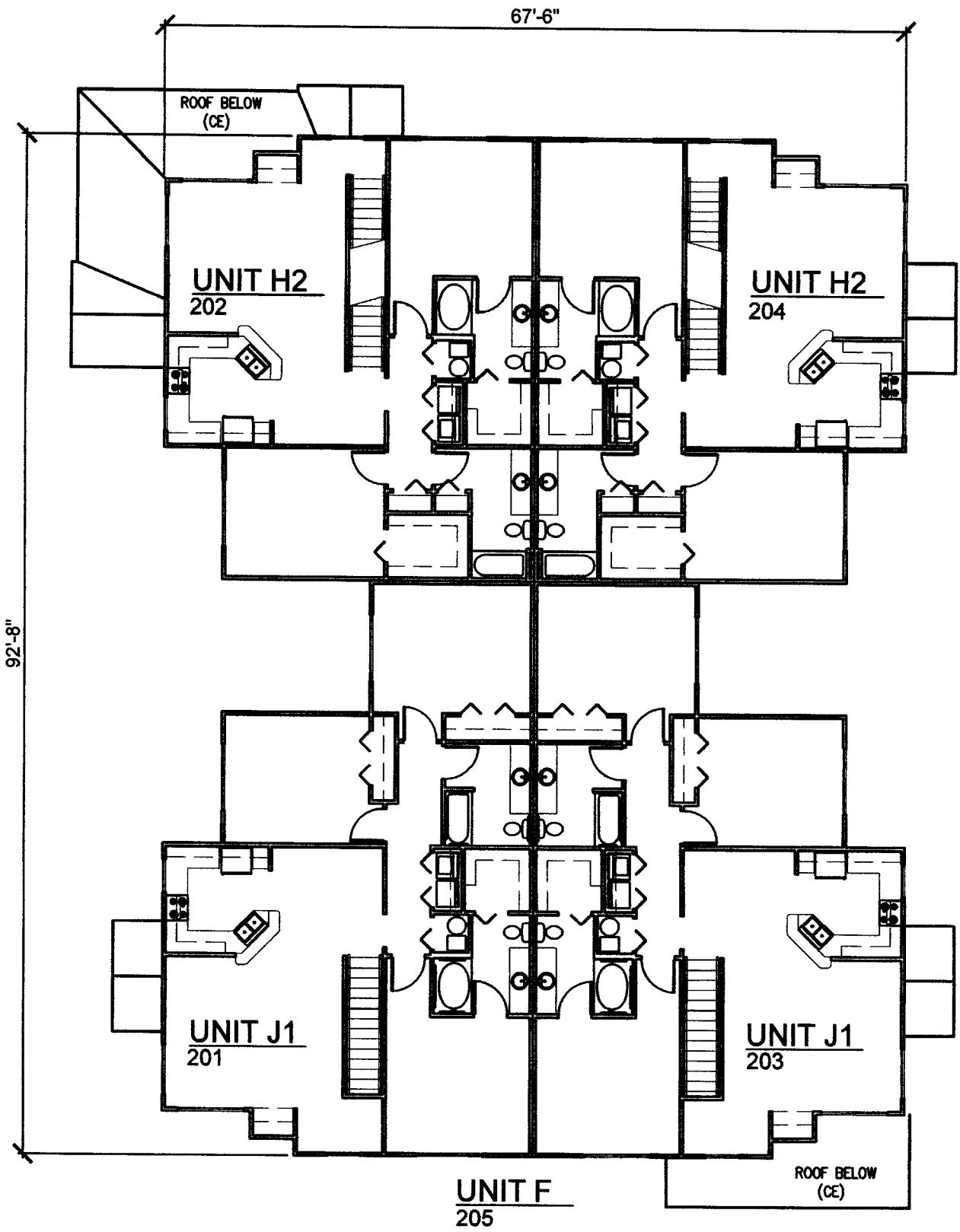
MAP OF SURVEY FOR

**THE HAMPTONS AT
METROWEST,
A CONDOMINIUM**

NOT VALID WITHOUT THE SIGNATURE
AND THE ORIGINAL RAISED SEAL OF A
FLORIDA LICENSED SURVEYOR AND MAPPER.

[Signature] 11-09-04

NO. 0001, P.M. 3816



BUILDING TYPE 9 / SECOND FLOOR
BUILDINGS #6, #9, #20

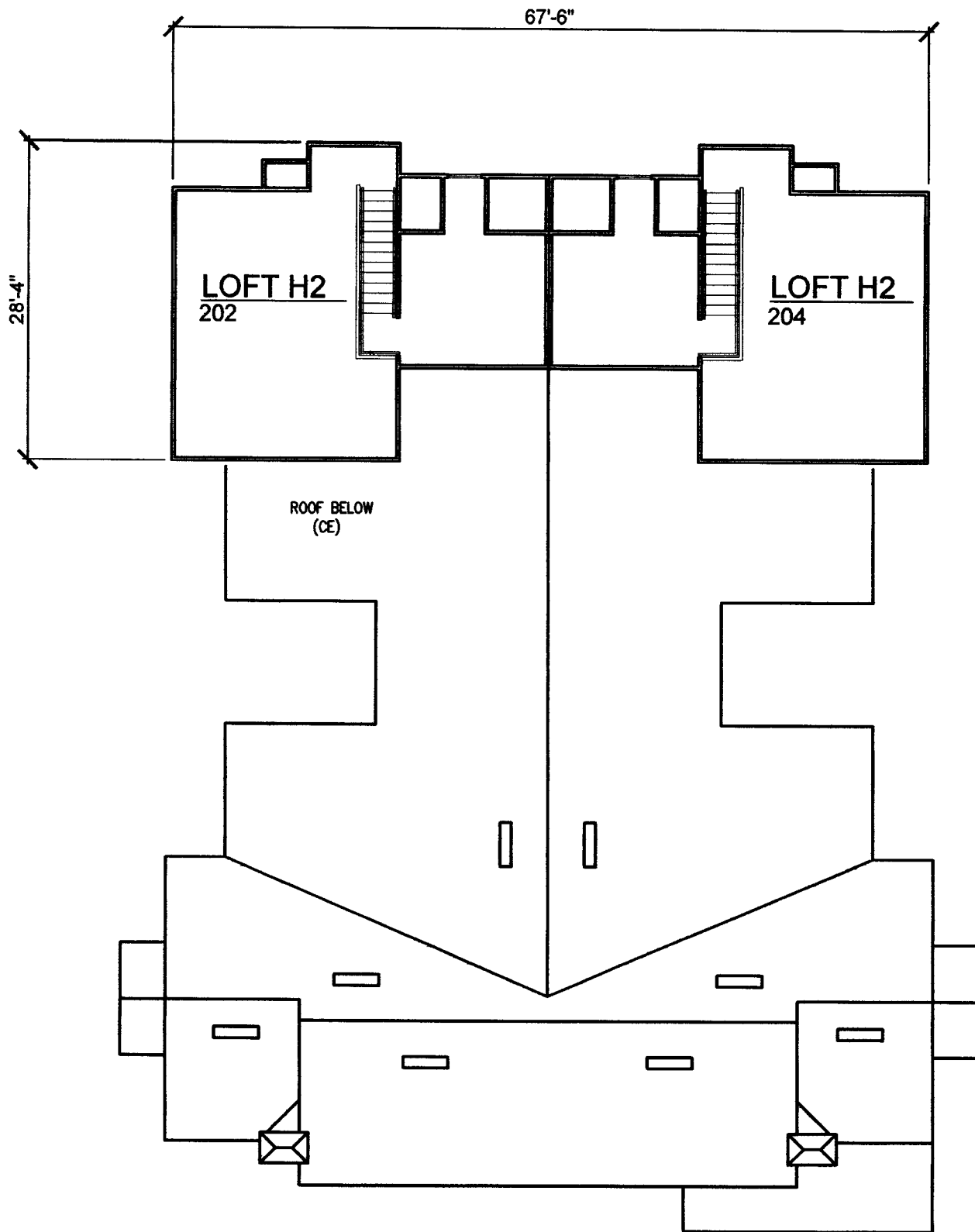
LEGEND
(CE) COMMON ELEMENT
(LCE) LIMITED COMMON ELEMENT

TYPE: CONDOMINIUM DOCUMENTS
DATE: 11/12/2004 FB. PG.
PROJECT NO.: 04-5448CD
DRAWN BY: CJJ
CHECKED BY: NR
SCALE: NONE
SHEET:

MASTELLER, MOLER & REED INC.
PROFESSIONAL SURVEYORS AND MAPPERS
LAND SURVEYING BUSINESS N.W. 4664
2205 14th Avenue Vero Beach, Florida 32960 (772) 584-8000

MAP OF SURVEY FOR
THE HAMPTONS AT METROWEST, A CONDOMINIUM

NOT VALID WITHOUT THE SIGNATURE AND THE ORIGINAL RAISED SEAL OF A FLORIDA LICENSED SURVEYOR AND MAPPER.
[Signature] 12-09-07
ROD REED, P.M. 3018



BUILDING TYPE 9 / LOFT / ROOF PLAN

BUILDINGS #6, #9, #20

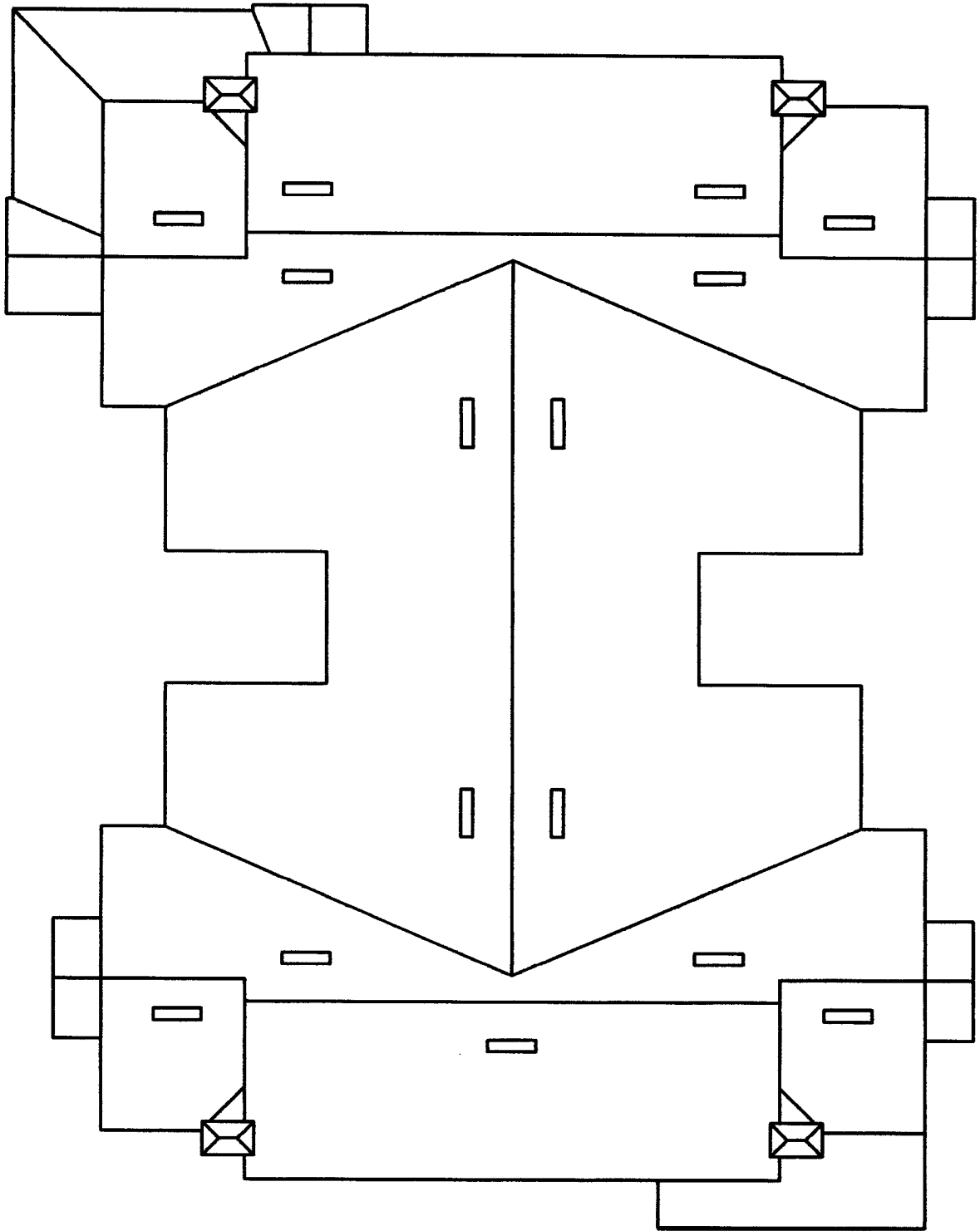
LEGEND
 (CE) COMMON ELEMENT
 (LCE) LIMITED COMMON ELEMENT

TYPE: CONDOMINIUM DOCUMENTS
 DATE: 11/12/2004 PR. PG.
 PROJECT NO.: 04-5446CD
 DRAWN BY: CJB
 CHECKED BY: RR
 SCALE: NONE
 SHEET:

MASTELLER, MOLER & REED INC.
 PROFESSIONAL SURVEYORS AND MAPPERS
 LAND SURVEYING BUSINESS #12464
 2205 14th Avenue Vero Beach, Florida 32900 (772) 564-8050

MAP OF SURVEY FOR
**THE HAMPTONS AT
 METROWEST,
 A CONDOMINIUM**

NOT VALID WITHOUT THE SIGNATURE
 AND THE ORIGINAL RAISED SEAL OF A
 FLORIDA LICENSED SURVEYOR AND MAPPER.
 RR 12-09-04
 ROD REED, PSM 3916



NOTE: COMMON ELEMENT
BUILDING TYPE 9 / ROOF PLAN
 BUILDINGS #6, #9, #20

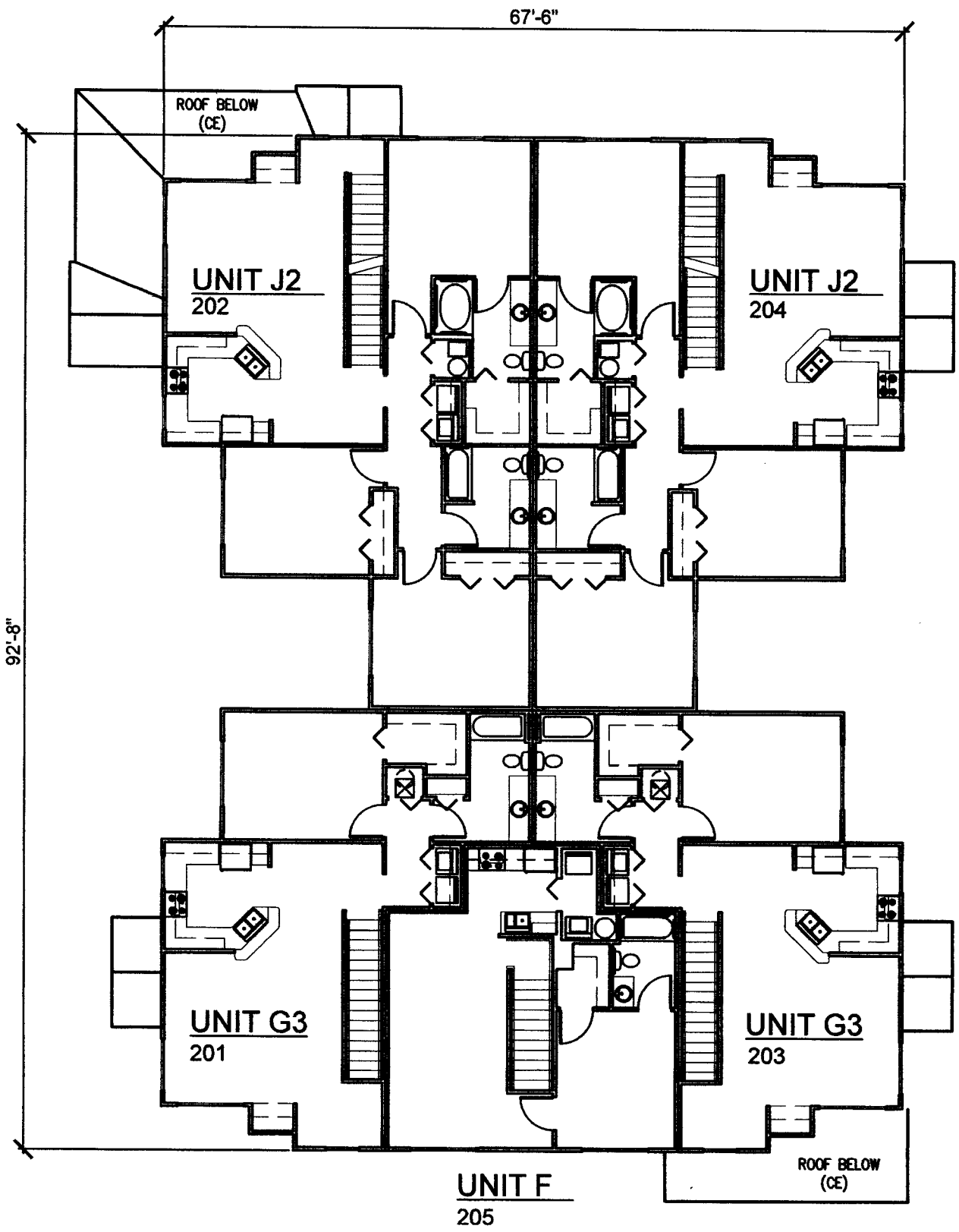
LEGEND
 (CE) COMMON ELEMENT
 (LCE) LIMITED COMMON ELEMENT

TYPE: CONDOMINIUM DOCUMENTS
 DATE: 11/12/2004 FB. PG.
 PROJECT NO.: 04-5448CD
 DRAWN BY: CJB
 CHECKED BY: RR
 SCALE: NONE
 SHEET:

MASTELLER, MOLER & REED INC.
 PROFESSIONAL SURVEYORS AND MAPPERS
 LAND SURVEYING BUSINESS #LR 464
 2205 14th Avenue Vero Beach, Florida 32960 (772) 564-8050

MAP OF SURVEY FOR
**THE HAMPTONS AT
 METROWEST,
 A CONDOMINIUM**

NOT VALID WITHOUT THE SIGNATURE
 AND THE ORIGINAL RAISED SEAL OF A
 FLORIDA LICENSED SURVEYOR AND MAPPER.
[Signature] 12-09-04
 ROD REED, P.S.M. S.M.



BUILDING TYPE 10 / SECOND FLOOR
 BUILDINGS #15, #22, #59

LEGEND
 (CE) - COMMON ELEMENT
 (LCE) - LIMITED COMMON ELEMENT

TYPE CONDOMINIUM DOCUMENTS		
DATE: 11/12/2004	FB.	PG.
PROJECT NO.: 04-5449CD		
DRAWN BY: CJB		
CHECKED BY: NR		
SCALE: NONE		
SHEET:		

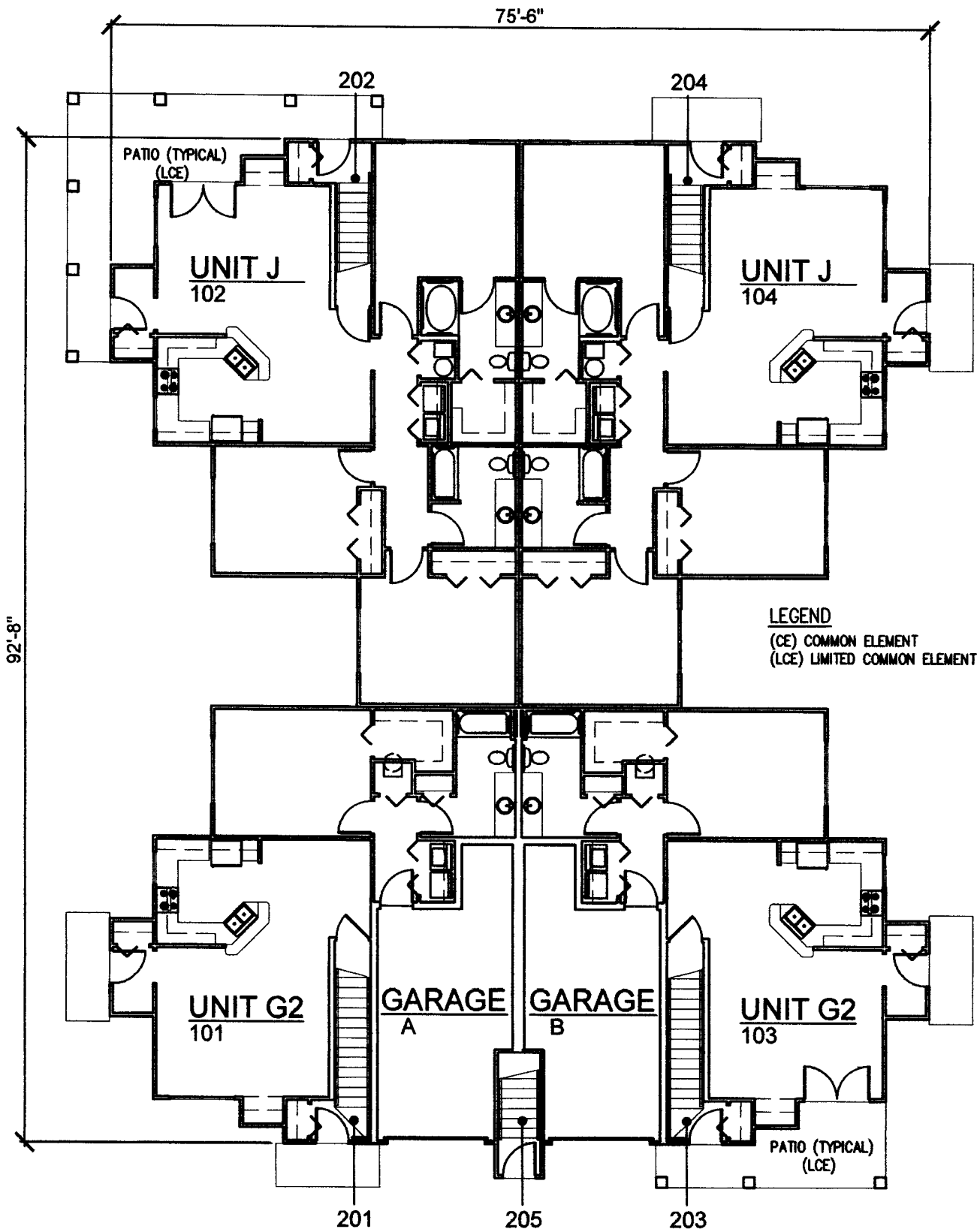
MASTELLER, MOLER & REED INC.
 PROFESSIONAL SURVEYORS AND MAPPERS
 LAND SURVEYING BUSINESS REG. 4664

2205 14th Avenue Vero Beach, Florida 32980 (772) 584-8050

MAP OF SURVEY FOR
**THE HAMPTONS AT METROWEST,
 A CONDOMINIUM**

NOT VALID WITHOUT THE SIGNATURE AND ORIGINAL RAISED SEAL OF A FLORIDA LICENSED SURVEYOR AND MAPPER.

12-09-07
 RED WOOD, P.S.M. 3018



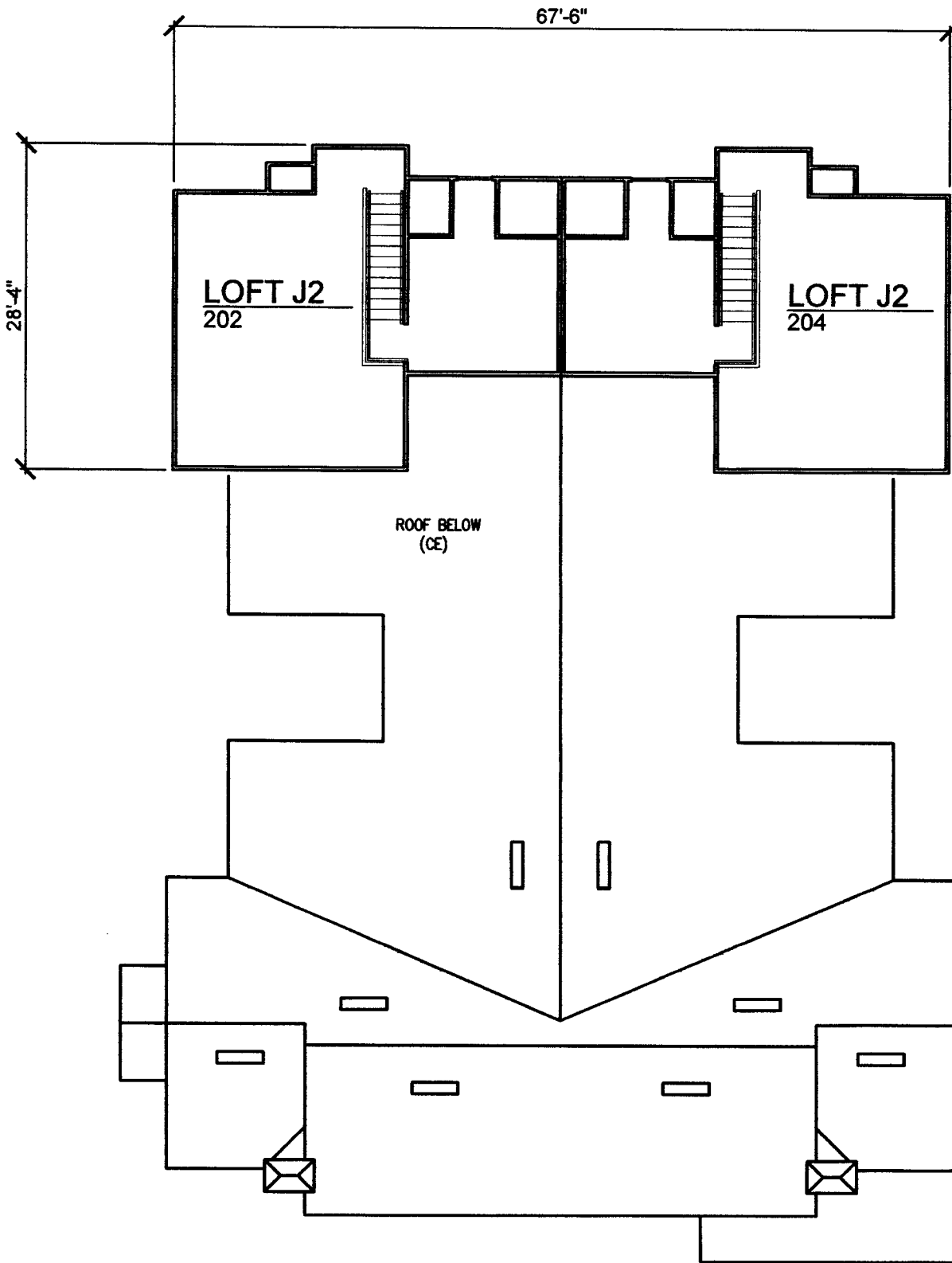
BUILDING TYPE 10 / GROUND FLOOR
 BUILDINGS #15, #22, #59

TYPE: CONDOMINIUM DOCUMENTS
 DATE: 11/12/2004 FB. PG.
 PROJECT NO.: 04-544800
 DRAWN BY: CJD
 CHECKED BY: RR
 SCALE: NONE
 SHEET:

MASTELLER, MOLER & REED INC.
 PROFESSIONAL SURVEYORS AND MAPPERS
 LAND SURVEYING BUSINESS REG. #664
 2205 14th Avenue Vero Beach, Florida 32980 (772) 564-8050

MAP OF SURVEY FOR
**THE HAMPTONS AT
 METROWEST,
 A CONDOMINIUM**

NOT VALID WITHOUT THE SIGNATURE
 AND THE ORIGINAL RAISED SEAL OF A
 FLORIDA LICENSED SURVEYOR AND MAPPER.
 12-09-07
 ROD REED, P.S.M. 3015



BUILDING TYPE 10 / LOFT / ROOF PLAN

BUILDINGS #15, #22, #59

LEGEND

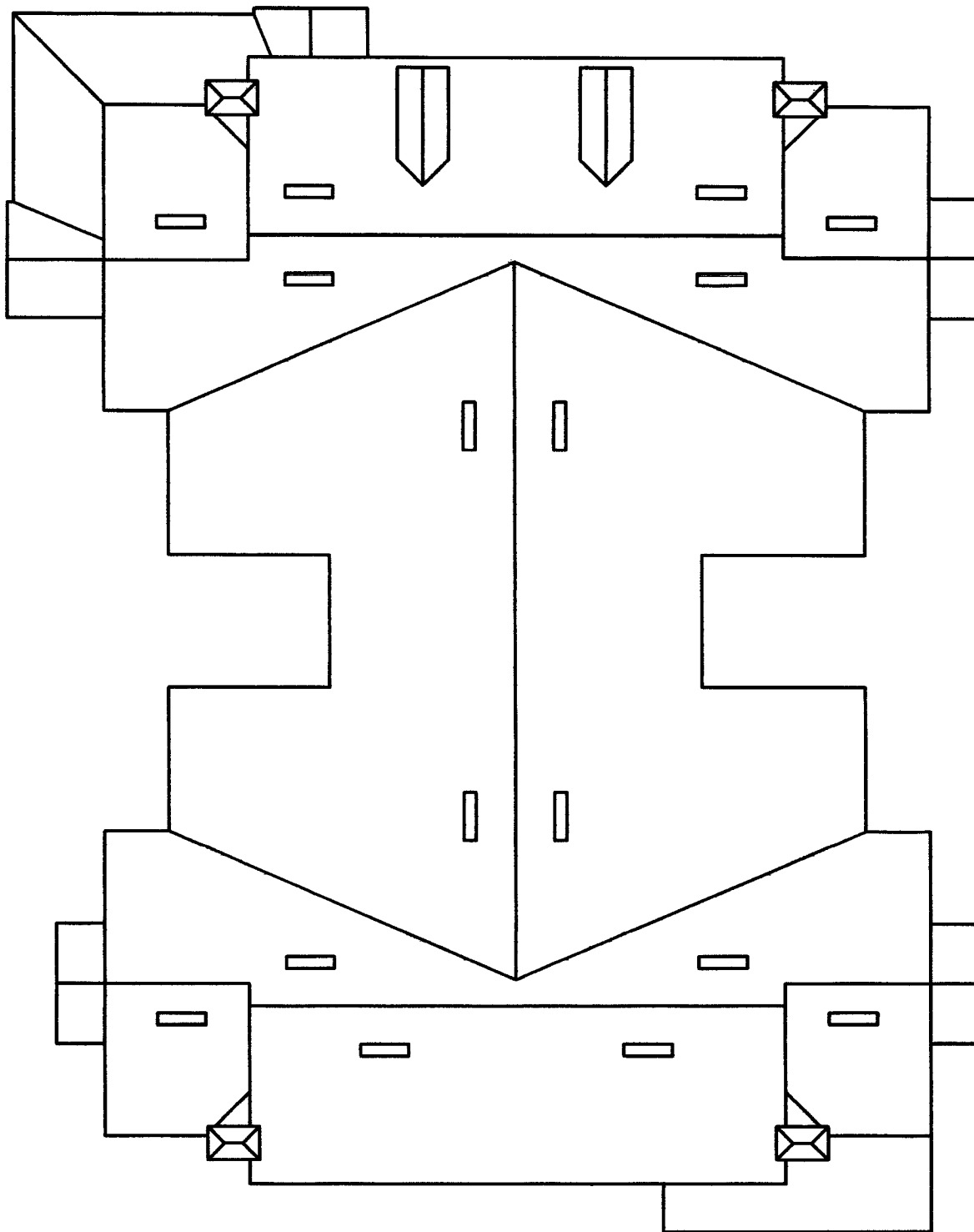
- (CE) COMMON ELEMENT
- (LCE) LIMITED COMMON ELEMENT

TYPE: CONDOMINIUM DOCUMENTS
 DATE: 11/12/2004 FB. PG.
 PROJECT NO.: 04-544800
 DRAWN BY: CJO
 CHECKED BY: NR
 SCALE: NONE
 SHEET:

MASTELLER, MOLER & REED INC.
 PROFESSIONAL SURVEYORS AND MAPPERS
 LAND SURVEYING BUSINESS S.B.R. 6644
 2205 14th Avenue Vero Beach, Florida 32980 (772) 564-8050

MAP OF SURVEY FOR
**THE HAMPTONS AT
 METROWEST,
 A CONDOMINIUM**

NOT VALID WITHOUT THE SIGNATURE
 AND THE ORIGINAL RAISED SEAL OF A
 FLORIDA LICENSED SURVEYOR AND MAPPER.
[Signature] 12-09-07
 RED NESS, P.E. S.M.



NOTE: COMMON ELEMENT
BUILDING TYPE 10 / ROOF PLAN
 BUILDINGS #15, #22, #59

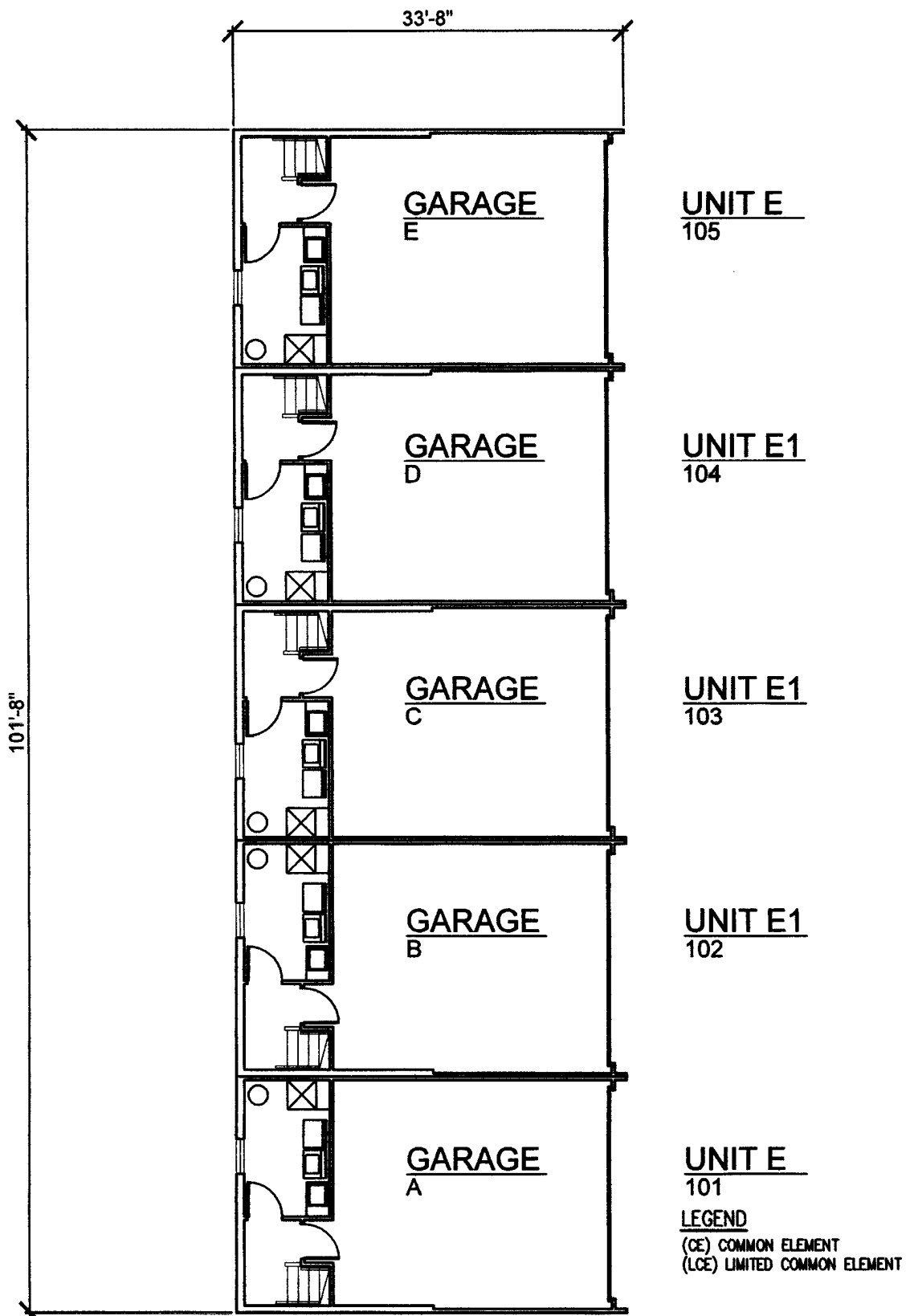
LEGEND
 (CE) COMMON ELEMENT
 (LCE) LIMITED COMMON ELEMENT

TYPE: CONDOMINIUM DOCUMENTS
 DATE: 11/12/2004 FB. PG.
 PROJECT NO.: 04-5448CD
 DRAWN BY: CJD
 CHECKED BY: RR
 SCALE: NONE
 SHEET:

MASTELLER, MOLER & REED INC.
 PROFESSIONAL SURVEYORS AND MAPPERS
 LAND SURVEYING BUSINESS #12,644
 2205 14th Avenue Vero Beach, Florida 32980 (772) 564-8080

MAP OF SURVEY FOR
**THE HAMPTONS AT
 METROWEST,
 A CONDOMINIUM**

NOT VALID WITHOUT THE SIGNATURE
 AND THE ORIGINAL RAISED SEAL OF A
 FLORIDA LICENSED SURVEYOR AND MAPPER.
[Signature]
 12.10.04
 FOR BEAR PLAN 3018



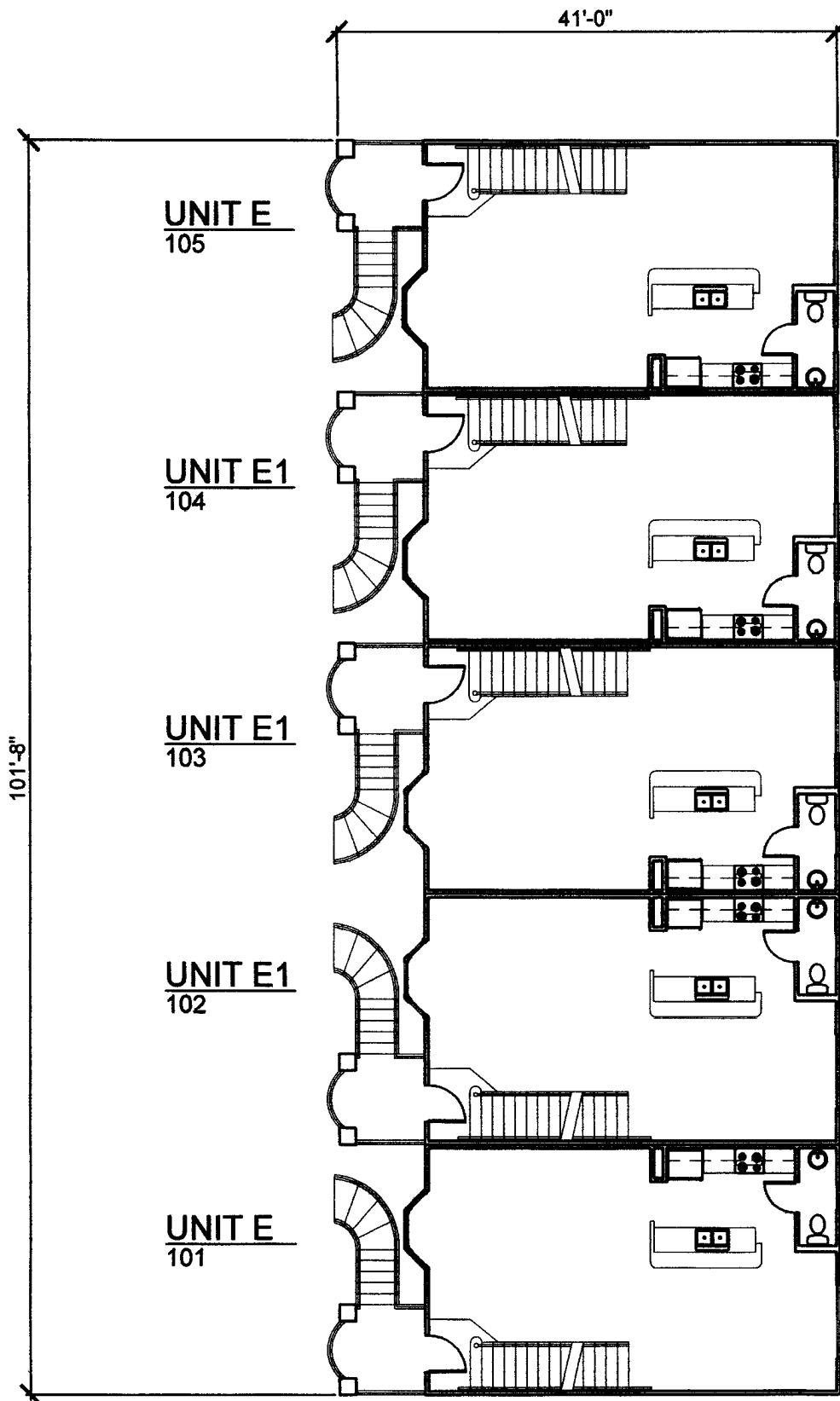
BUILDING TYPE 11 / GROUND FLOOR
BUILDINGS #28, #29, #30, #31, #32, #33, #34, #35, #36, #37, #38, #39

TYPE: CONDOMINIUM DOCUMENTS
DATE: 11/12/2004 FB. PG.
PROJECT NO.: 04-84480D
DRAWN BY: CJD
CHECKED BY: FR
SCALE: NONE
SHEET:

MASTELLER, MOLER & REED INC.
PROFESSIONAL SURVEYORS AND MAPPERS
LAND SURVEYING BUSINESS #14,044
2205 14th Avenue Vero Beach, Florida 32900 (772) 564-8050

MAP OF SURVEY FOR
**THE HAMPTONS AT
METROWEST,
A CONDOMINIUM**

NOT VALID WITHOUT THE SIGNATURE
AND THE ORIGINAL RAISED SEAL OF A
FLORIDA LICENSED SURVEYOR AND MAPPER.
[Signature] 12-09-04
NO. 1850, P.M. 3/10



BUILDING TYPE 11 / SECOND FLOOR

BUILDINGS #28, #29, #30, #31, #32, #33, #34, #35, #36, #37, #38, #39

TYPE: CONDOMINIUM DOCUMENTS		
DATE: 11/12/2004	FB.	PG.
PROJECT NO.: 04-5448CD		
DRAWN BY: CJB		
CHECKED BY: RR		
SCALE: NONE		
SHEET:		

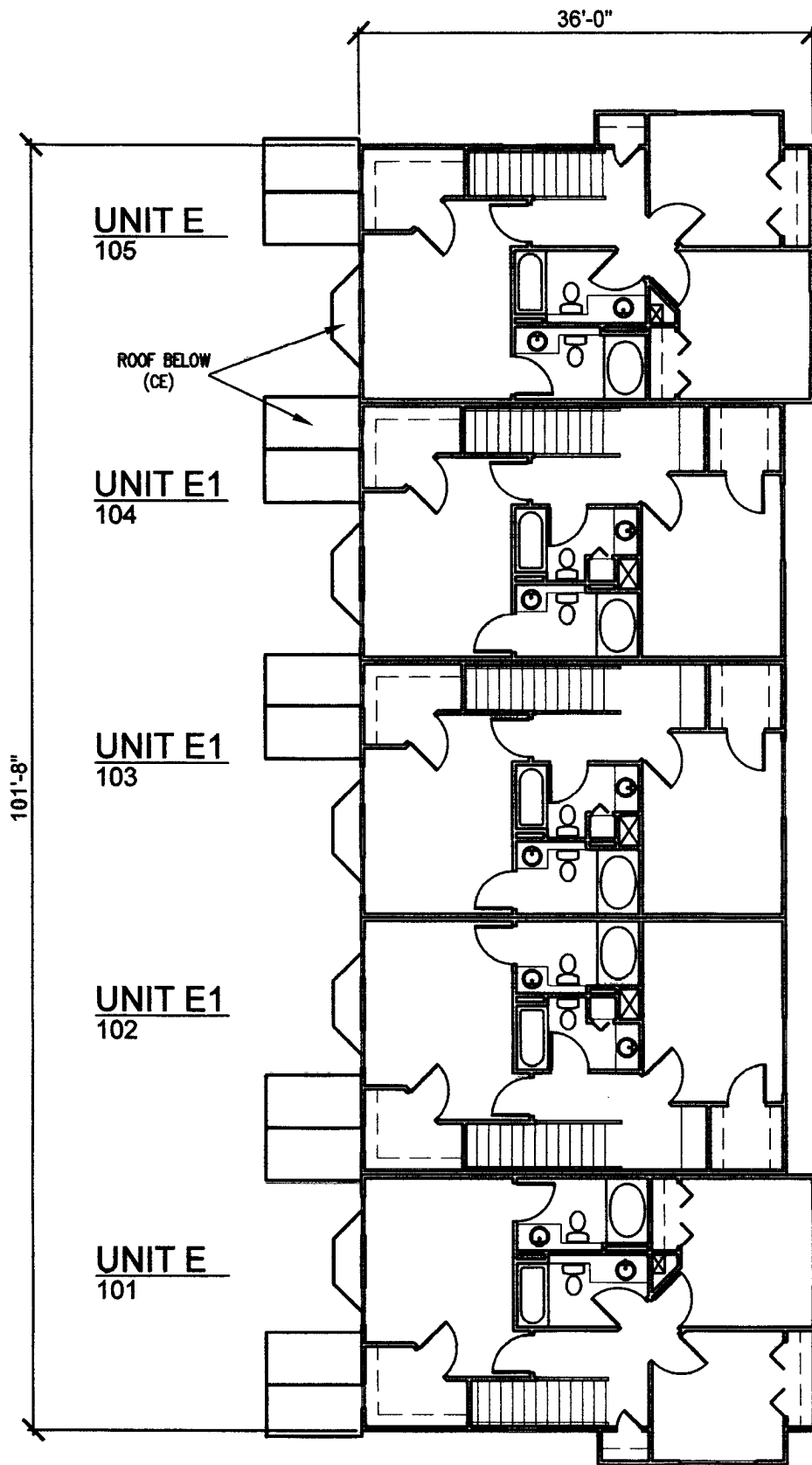
MASTELLER, MOLER & REED INC
 PROFESSIONAL SURVEYORS AND MAPPERS
 LAND SURVEYING BUSINESS NO. 464

2205 14th Avenue Vero Beach, Florida 32980 (772) 564-8000

MAP OF SURVEY FOR
**THE HAMPTONS AT
 METROWEST,
 A CONDOMINIUM**

NOT VALID WITHOUT THE SIGNATURE
 AND THE ORIGINAL RAISED SEAL OF A
 FLORIDA LICENSED SURVEYOR AND MAPPER.

[Signature] 12-09-04
 ROD REED, P.L.M. 3078



LEGEND
 (CE) COMMON ELEMENT
 (LCE) LIMITED COMMON ELEMENT

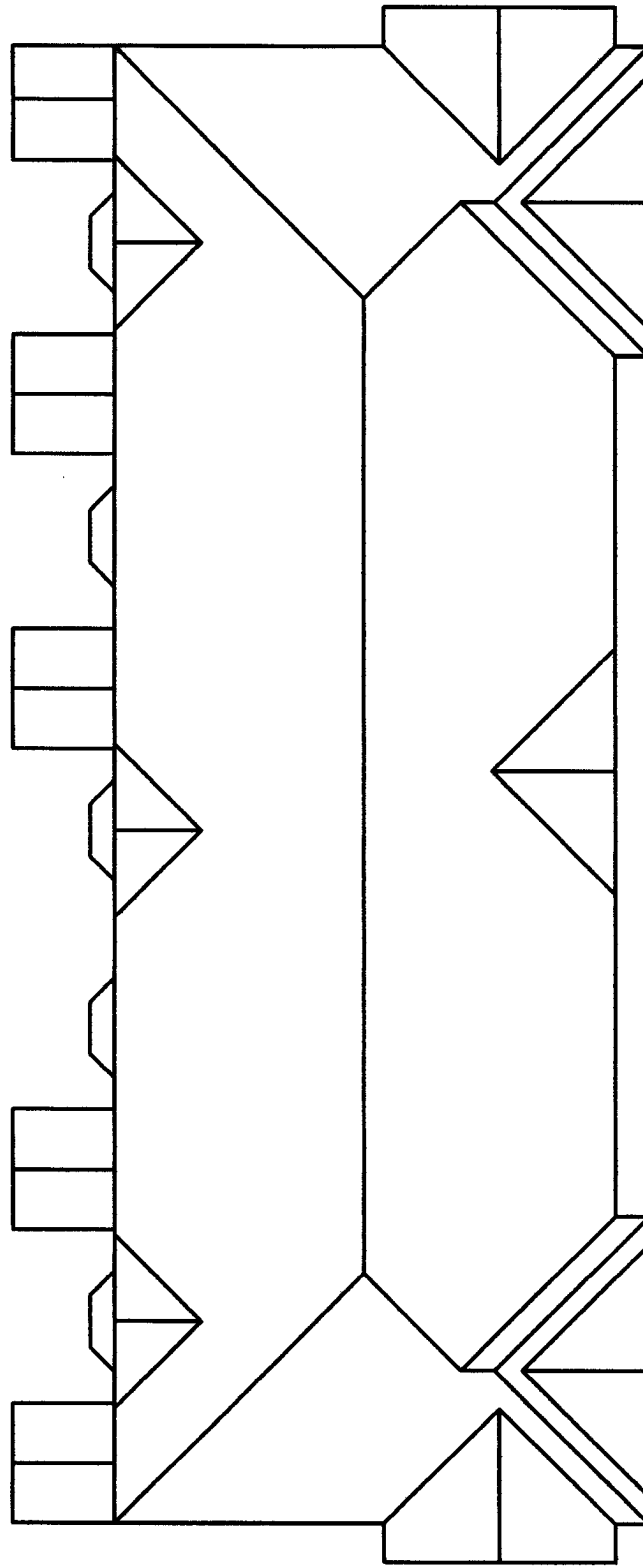
BUILDING TYPE 11 / THIRD FLOOR
 BUILDINGS #28, #29, #30, #31, #32, #33, #34, #35, #36, #37, #38, #39

TYPE: CONDOMINIUM DOCUMENTS
 DATE: 11/12/2004 FB. PG.
 PROJECT NO.: 04-5448CD
 DRAWN BY: CJD
 CHECKED BY: FR
 SCALE: NONE
 SHEET:

MASTELLER, MOLER & REED INC.
 PROFESSIONAL SURVEYORS AND MAPPERS
 LAND SURVEYING BUSINESS N.B. 454
 2205 14th Avenue Vero Beach, Florida 32900 (772) 584-8050

MAP OF SURVEY FOR
THE HAMPTONS AT METROWEST, A CONDOMINIUM

NOT VALID WITHOUT THE SIGNATURE AND THE ORIGINAL RAISED SEAL OF A FLORIDA LICENSED SURVEYOR AND MAPPER.
 [Signature] 11-09-04
 BOB REED, P.S.M. 3018



LEGEND
 (CE) COMMON ELEMENT
 (LCE) LIMITED COMMON ELEMENT

NOTE: COMMON ELEMENT

BUILDING TYPE 11 / ROOF PLAN

BUILDINGS #28, #29, #30, #31, #32, #33, #34, #35, #36, #37, #38, #39

TYPE: CONDOMINIUM DOCUMENTS
 DATE: 11/12/2004 FB. PG.
 PROJECT NO.: 04-54480D
 DRAWN BY: CJS
 CHECKED BY: RR
 SCALE: NONE
 SHEET:

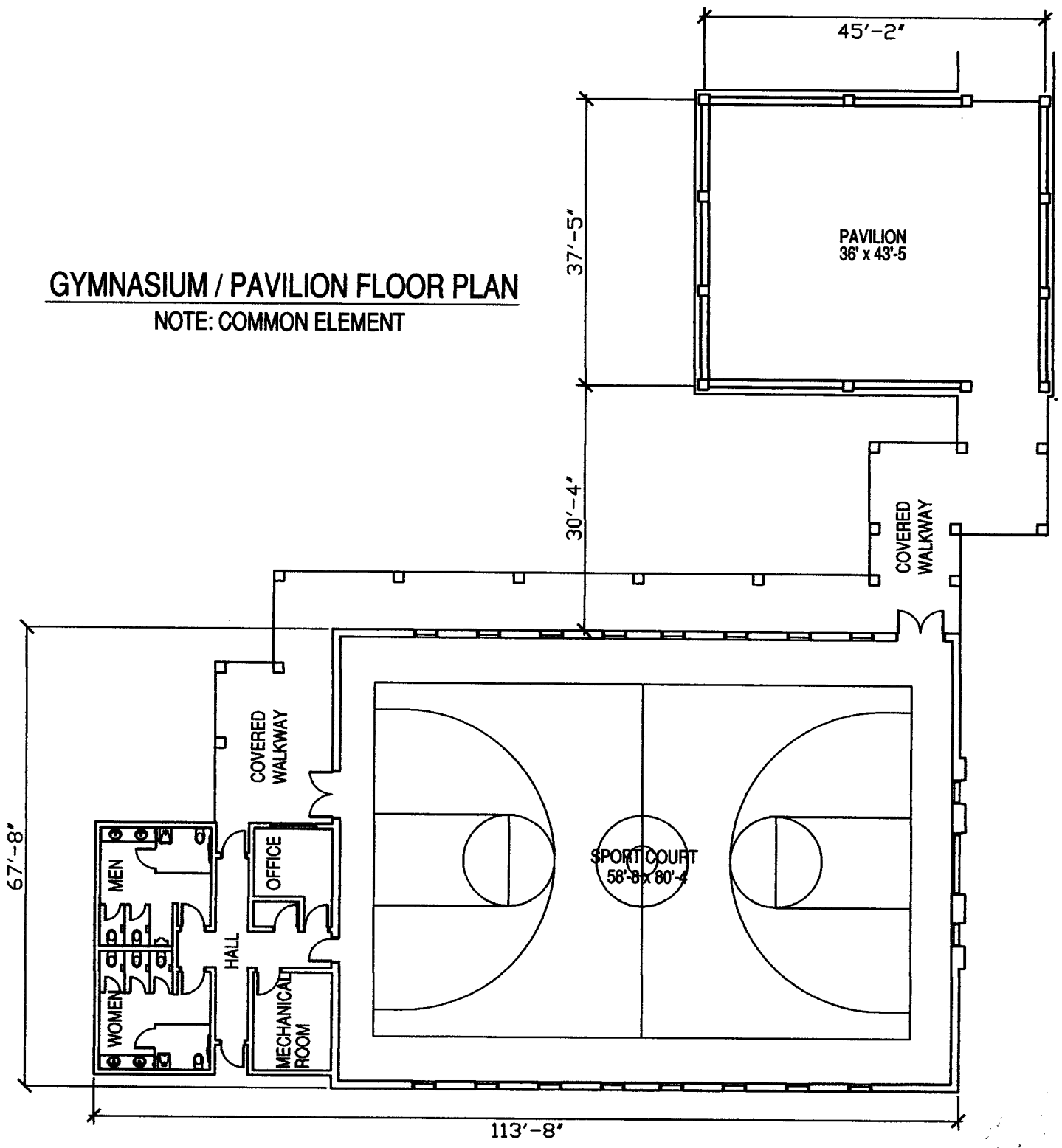
MASTELLER, MOLER & REED INC.
 PROFESSIONAL SURVEYORS AND MAPPERS
 LAND SURVEYING BUSINESS #14164
 2205 14th Avenue Vero Beach, Florida 32980 (772) 584-8050

MAP OF SURVEY FOR
THE HAMPTONS AT METROWEST, A CONDOMINIUM

NOT VALID WITHOUT THE SIGNATURE AND THE ORIGINAL RAISED SEAL OF A FLORIDA LICENSED SURVEYOR AND MAPPER.
 [Signature] 12-09-07
 ROD REED, P.S.M. 3018

GYMNASIUM / PAVILION FLOOR PLAN

NOTE: COMMON ELEMENT



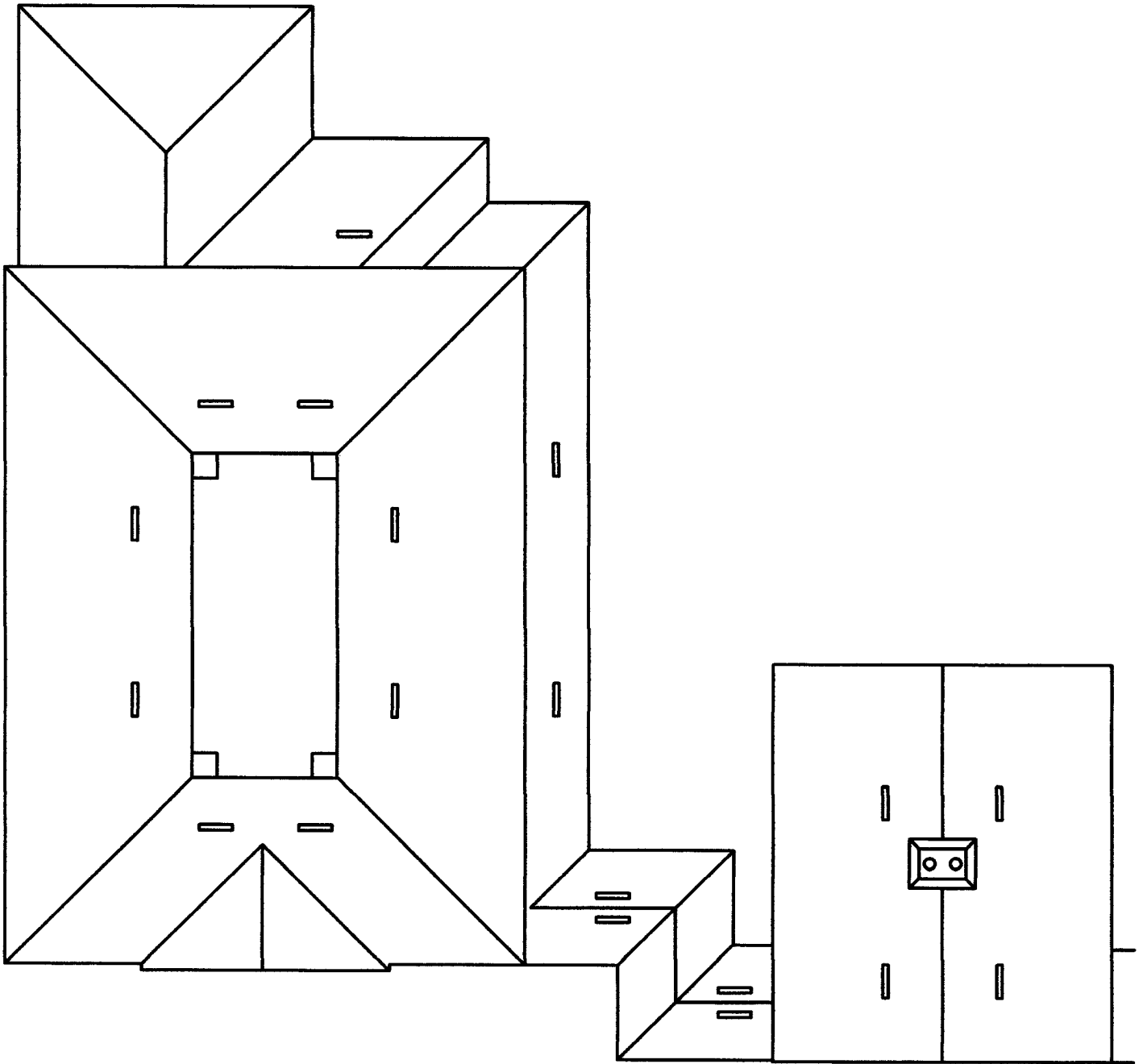
TYPE: CONDOMINIUM DOCUMENTS
 DATE: 11/12/2004 FB. PG.
 PROJECT NO.: 04-5448CD
 DRAWN BY: CJB
 CHECKED BY: RR
 SCALE: NONE
 SHEET:

MASTELLER, MOLER & REED INC.
 PROFESSIONAL SURVEYORS AND MAPPERS
 LAND SURVEYING BUSINESS N.B.R. 1644
 2205 14th Avenue Vero Beach, Florida 32980 (772) 564-8050

MAP OF SURVEY FOR
THE HAMPTONS AT METROWEST, A CONDOMINIUM

NOT VALID WITHOUT THE SIGNATURE AND THE ORIGINAL RAISED SEAL OF A FLORIDA LICENSED SURVEYOR AND MAPPER.

 11-20-04
 ROD REED, P.S.M. 3818



GYMNASIUM / PAVILION ROOF PLAN

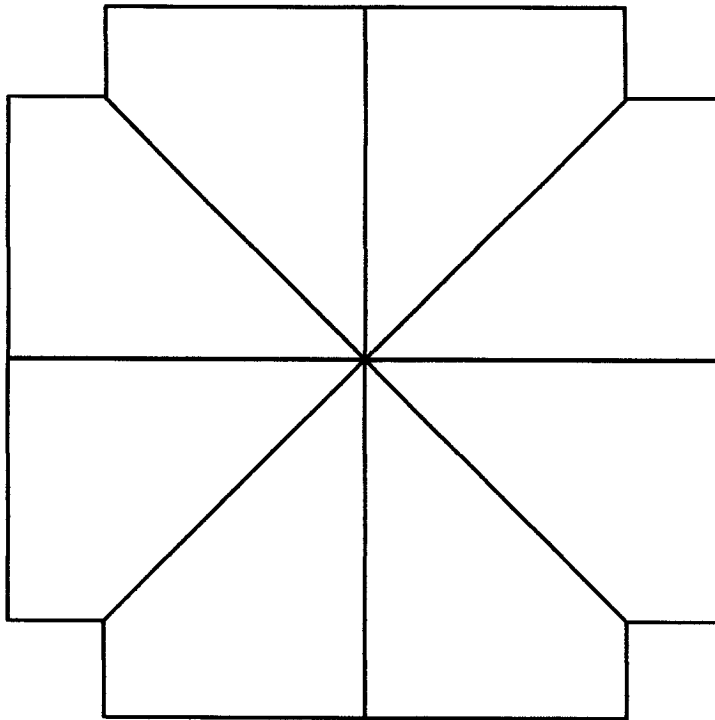
NOTE: COMMON ELEMENT

TYPE: CONDOMINIUM DOCUMENTS
 DATE: 11/12/2004 FB. PG.
 PROJECT NO.: 04-5448CD
 DRAWN BY: CJG
 CHECKED BY: NR
 SCALE: NONE
 SHEET:

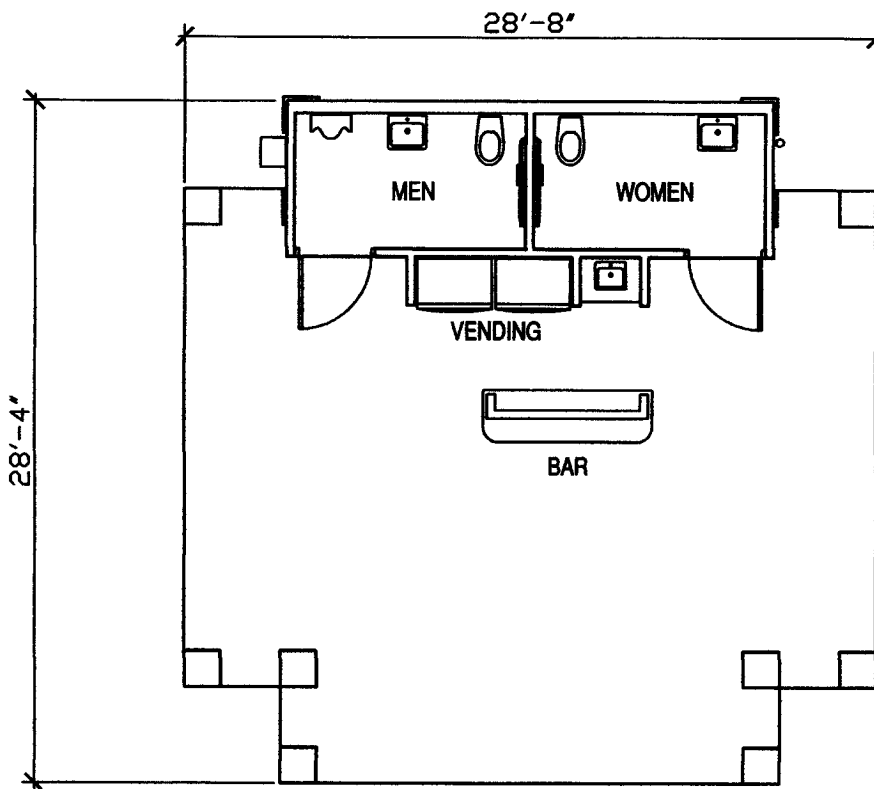
MASTELLER, MOLER & REED INC.
 PROFESSIONAL SURVEYORS AND MAPPERS
 LAND SURVEYING BUSINESS #1614
 2205 14th Avenue Vero Beach, Florida 32980 (772) 564-8050

MAP OF SURVEY FOR
**THE HAMPTONS AT
 METROWEST,
 A CONDOMINIUM**

NOT VALID WITHOUT THE SIGNATURE
 AND THE ORIGINAL RAISED SEAL OF A
 FLORIDA LICENSED SURVEYOR AND MAPPER.
 12-09-08
 ROD REED, P.S.M. 3018



ROOF PLAN



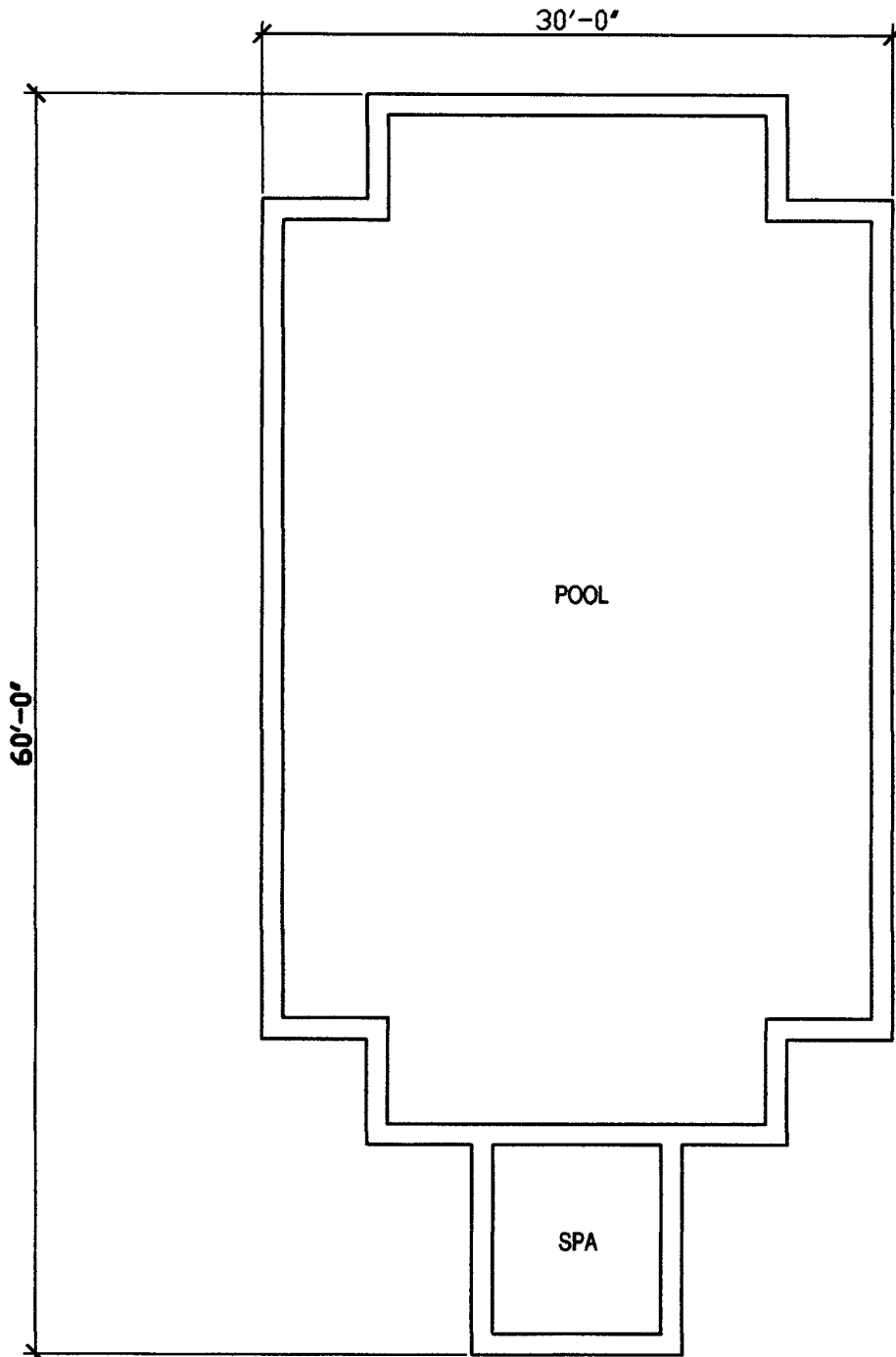
PLAN VIEW
POOL BATH CABANA

TYPE: CONDOMINIUM DOCUMENTS
 DATE: 11/12/2004 FB. PG.
 PROJECT NO.: 04-544600
 DRAWN BY: CJR
 CHECKED BY: RR
 SCALE: NONE
 SHEET:

MASTELLER, MOLER & REED INC.
 PROFESSIONAL SURVEYORS AND MAPPERS
 LAND SURVEYING BUSINESS NO. 464
 2205 14th Avenue Vero Beach, Florida 32900 (772) 584-8090

MAP OF SURVEY FOR
**THE HAMPTONS AT
 METROWEST,
 A CONDOMINIUM**

NOT VALID WITHOUT THE SIGNATURE
 AND THE ORIGINAL RAISED SEAL OF A
 FLORIDA LICENSED SURVEYOR AND MAPPER.
 12-09-07
 ROD REED, P.S.M. 3016



POOL

SPA

WEST POOL
NOTE: COMMON ELEMENT


TYPE: CONDOMINIUM DOCUMENTS
 DATE: 11/12/2004 FB PG.
 PROJECT NO.: 04-844800
 DRAWN BY: CJD
 CHECKED BY: RR
 SCALE: NONE
 SHEET:

MASTELLER, MOLER & REED INC.
 PROFESSIONAL SURVEYORS AND MAPPERS
 LAND SURVEYING BUSINESS B.L.R. #444
 2205 14th Avenue Vero Beach, Florida 32980 (772) 564-8050

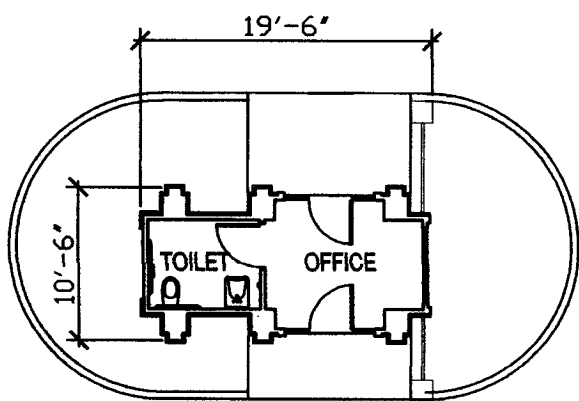
MAP OF SURVEY FOR
**THE HAMPTONS AT METROWEST,
 A CONDOMINIUM**

NOT VALID WITHOUT THE SIGNATURE AND THE ORIGINAL RAISED SEAL OF A FLORIDA LICENSED SURVEYOR AND MAPPER.
[Signature] 11-09-04
 ROLAND P. M. S. II

DRIVE-WAY



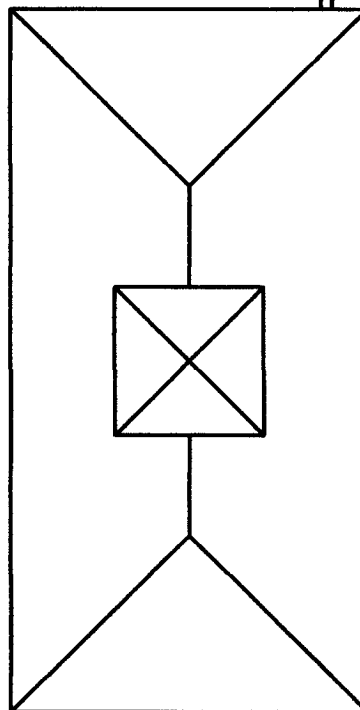
DRIVE-WAY



DRIVE-WAY

PLAN VIEW
GUARD HOUSE BUILDING
NOTE: COMMON ELEMENT

TRELLIS



TRELLIS

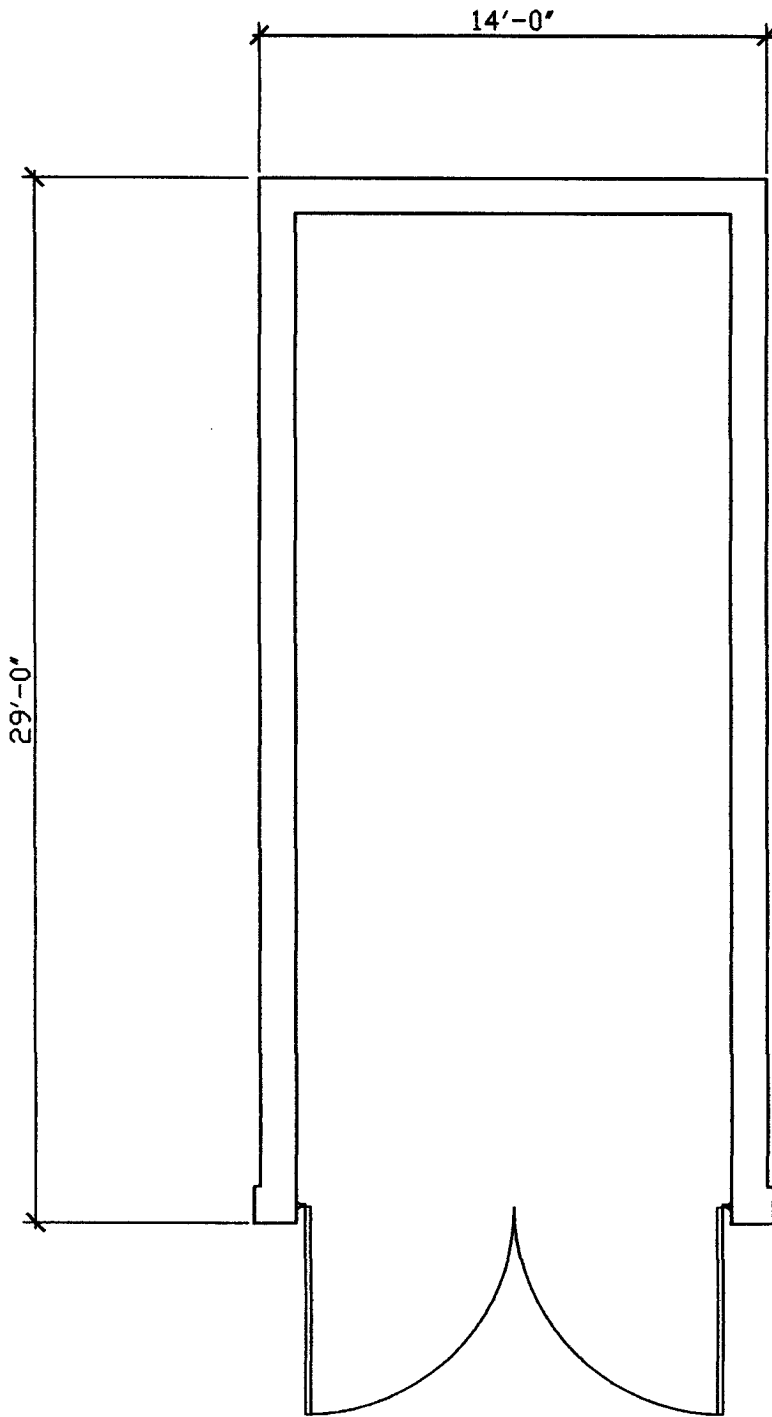
ROOF PLAN

TYPE: CONDOMINIUM DOCUMENTS		
DATE: 11/12/2004	FB.	PG.
PROJECT NO.: 04-8448CD		
DRAWN BY: CJD		
CHECKED BY: RR		
SCALE: NONE		
SHEET:		

MASTELLER, MOLER & REED INC.
 PROFESSIONAL SURVEYORS AND MAPPERS
 LAND SURVEYING BUSINESS #LR 4664
 2205 14th Avenue Vero Beach, Florida 32980 (772) 584-8050

MAP OF SURVEY FOR
THE HAMPTONS AT METROWEST,
 A CONDOMINIUM

NOT VALID WITHOUT THE SIGNATURE AND THE ORIGINAL RAISED SEAL OF A FLORIDA LICENSED SURVEYOR AND MAPPER.
 12-09-04
 RED REED, P.S.M. 3818



TRASH COMPACTOR ENCLOSURE PLAN


NOTE: COMMON ELEMENT

TYPE: CONDOMINIUM DOCUMENTS
 DATE: 11/12/2004 FB. PG.
 PROJECT NO.: 04-8448CD
 DRAWN BY: CJG
 CHECKED BY: RR
 SCALE: NONE
 SHEET:

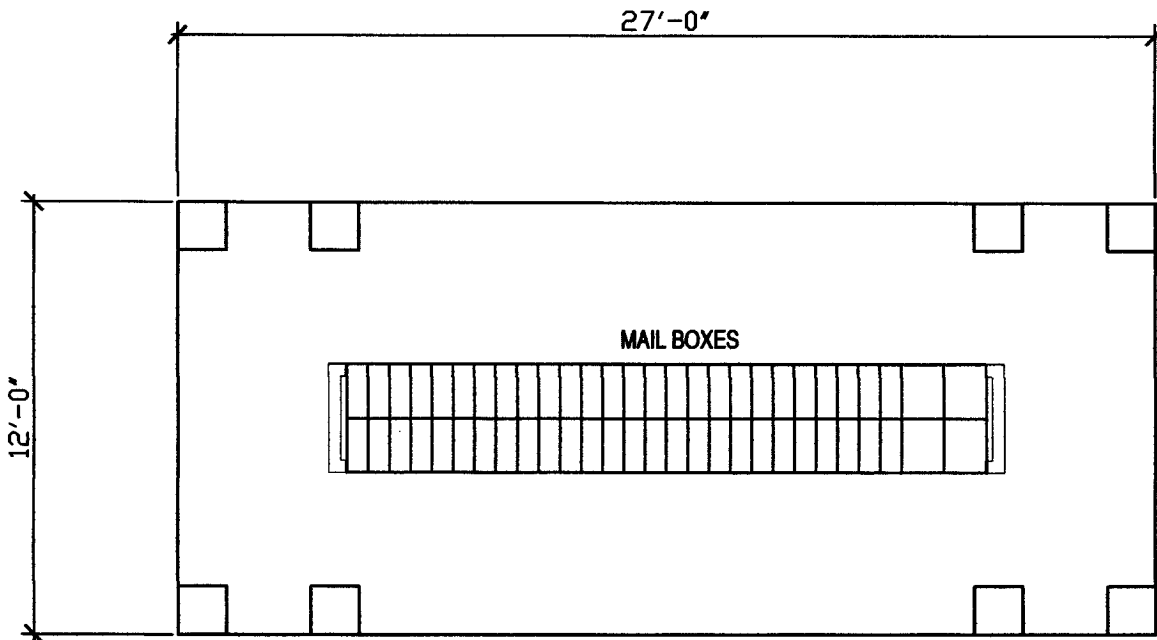
MASTELLER, MOLER & REED INC.
 PROFESSIONAL SURVEYORS AND MAPPERS
 LAND SURVEYING BUSINESS #LR 4644
 2205 14th Avenue Vero Beach, Florida 32980 (772) 564-8000

MAP OF SURVEY FOR
THE HAMPTONS AT METROWEST
 A CONDOMINIUM

NOT VALID WITHOUT THE SIGNATURE AND THE ORIGINAL RAISED SEAL OF A FLORIDA LICENSED SURVEYOR AND MAPPER.
 RR 11-01-04
 REG. NO. P.M. 3818



ROOF PLAN




PLAN VIEW
MAIL KIOSK
NOTE: COMMON ELEMENT

TYPE: CONDOMINIUM DOCUMENTS
 DATE: 11/12/2004 FR. PG.
 PROJECT NO.: 04-5448CD
 DRAWN BY: CJO
 CHECKED BY: RR
 SCALE: NONE
 SHEET:

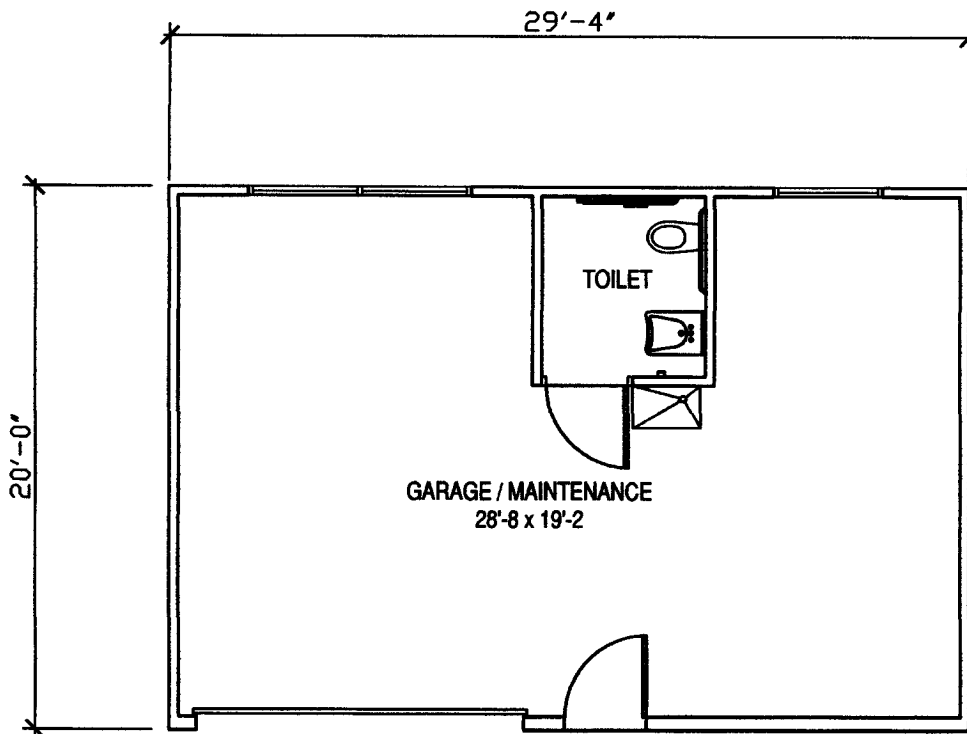
MASTELLER, MOLER & REED INC.
 PROFESSIONAL SURVEYORS AND MAPPERS
 LAND SURVEYING BUSINESS B.L.R. #444
 2205 14th Avenue Vero Beach, Florida 32980 (772) 564-8060

MAP OF SURVEY FOR
**THE HAMPTONS AT
 METROWEST,
 A CONDOMINIUM**

NOT VALID WITHOUT THE SIGNATURE
 AND THE ORIGINAL RAISED SEAL OF A
 FLORIDA LICENSED SURVEYOR AND MAPPER.
 LL 12-07-07
 RCD REED, P.E. S.E.



ROOF PLAN



FLOOR PLAN

MAINTENANCE BUILDING

NOTE: COMMON ELEMENT

TYPE: CONDOMINIUM DOCUMENTS
 DATE: 11/12/2004 FB. PG.
 PROJECT NO.: 04-544800
 DRAWN BY: CJO
 CHECKED BY: RR
 SCALE: NONE
 SHEET:

MASTELLER, MOLER & REED INC.
 PROFESSIONAL SURVEYORS AND MAPPERS
 LAND SURVEYING BUSINESS #18,464
 2205 14th Avenue Vero Beach, Florida 32980 (772) 564-8050

MAP OF SURVEY FOR
**THE HAMPTONS AT METROWEST,
 A CONDOMINIUM**

NOT VALID WITHOUT SIGNATURE AND THE ORIGINAL PRESSED SEAL OF A FLORIDA LICENSED SURVEYOR AND MAPPER.
 [Signature] 11-09-07
 ROD REED, P.S.M. 3818

RECORD AND RETURN TO:

Name: LEOPOLD, KORN & LEOPOLD, P.A.
Address: 20801 Biscayne Blvd., #501
Aventura, FL 33180

THIS INSTRUMENT PREPARED BY:

Name: GARY A. KORN, Esquire
LEOPOLD, KORN & LEOPOLD, P.A.
Address: 20801 Biscayne Blvd., #501
Aventura, FL 33180

[Space above line reserved for recording office use]

CERTIFICATE

The undersigned, a duly registered and licensed land surveyor authorized to practice under the laws of the State of Florida, hereby certifies that the construction of THE HAMPTONS AT METROWEST, a Condominium (the "Condominium") is substantially complete so that Exhibit "B" attached to the Declaration of Condominium of the Condominium, together with the provisions of the Declaration of Condominium of the Condominium, is an accurate representation of the location and dimensions of the improvements within the Condominium and that the identification, location and dimensions of the common elements within the Condominium and of each unit within the Condominium can be determined from these materials. The undersigned further certifies that all planned improvements including, but not limited to, landscaping, utility services and access to the units within the Condominium and the common element facilities serving the Condominium have been substantially completed.

RR P.S.M. 3916

ROD REED
Professional Surveyor & Mapper
Florida Registration No. 3916

Date: January 6th, 2005

STATE OF FLORIDA)
) SS:
COUNTY OF)

The execution of the foregoing Certificate was acknowledged before me this 6th day of January, 2005 by ROD REED, who is personally known to me.

My Commission Expires:

Diane W. Lembo
Notary Public, State of Florida

Print Name: _____



Diane W. Lembo
MY COMMISSION # DD139802 EXPIRES
August 6, 2006
BONDED THRU TROY FAIN INSURANCE, INC.

LEOPOLD, KORN & LEOPOLD, P.A.

20801 Biscayne Boulevard, Suite 501, Aventura, FL 33180 Telephone: 305-935-3500

I:\work\CONDO\Hamptons@Metro\Cert2.wpd

EXHIBIT "C"
TO
DECLARATION OF CONDOMINIUM FOR
THE HAMPTONS AT METROWEST, A CONDOMINIUM

SHARE OF COMMON EXPENSES, COMMON ELEMENTS
AND COMMON SURPLUS

LEOPOLD, KORN & LEOPOLD, P.A.
20801 Biscayne Boulevard, Suite 501, Aventura, FL 33180 Telephone: 305-935-3500

I:\work\CONDO\Hamptons@Metro\CondoDocs\05G.ShareExpExhibitPg.wpd

THE HAMPTONS @ METROWEST CONDOMINIUM ASSOCIATION, INC.
 Jan. 01, 2005 - Dec. 31, 2005

Unit Type	Qty	Unit	Bldg	Percentage Share	Percentage Share
		Number	Number	PHI only	PHI & PHII
A/A1	1	109	200	0.183034800%	0.092370000%
A/A1	1	209	200	0.183034800%	0.092370000%
A/A1	1	309	200	0.183034800%	0.092370000%
A/A1	1	B04	2400	0.183034800%	0.092370000%
A/A1	1	104	2400	0.183034800%	0.092370000%
A/A1	1	204	2400	0.183034800%	0.092370000%
A/A1	1	304	2400	0.183034800%	0.092370000%
A/A1	1	B06	2500	0.183034800%	0.092370000%
A/A1	1	106	2500	0.183034800%	0.092370000%
A/A1	1	206	2500	0.183034800%	0.092370000%
A/A1	1	306	2500	0.183034800%	0.092370000%
A/A1	1	B06	2600	0.183034800%	0.092370000%
A/A1	1	106	2600	0.183034800%	0.092370000%
A/A1	1	206	2600	0.183034800%	0.092370000%
A/A1	1	306	2600	0.183034800%	0.092370000%
A/A1	1	B06	2700	0.183034800%	0.092370000%
A/A1	1	106	2700	0.183034800%	0.092370000%
A/A1	1	206	2700	0.183034800%	0.092370000%
A/A1	1	306	2700	0.183034800%	0.092370000%
A2	1	106	100	0.232158110%	0.117160000%
A2	1	206	100	0.232158110%	0.117160000%
A2	1	306	100	0.232158110%	0.117160000%
A2	1	204	200	0.232158110%	0.117160000%
A2	1	110	200	0.232158110%	0.117160000%
A2	1	304	200	0.232158110%	0.117160000%
A2	1	310	200	0.232158110%	0.117160000%
A3	1	205	100	0.211970450%	0.106972000%
A3	1	305	100	0.211970450%	0.106972000%
A3	1	203	200	0.211970450%	0.106972000%
A3	1	211	200	0.211970450%	0.106972000%
A3	1	212	200	0.211970450%	0.106972000%
A3	1	303	200	0.211970450%	0.106972000%
A3	1	311	200	0.211970450%	0.106972000%
A3	1	312	200	0.211970450%	0.106972000%
A3	1	203	2400	0.211970450%	0.106972000%
A3	1	303	2400	0.211970450%	0.106972000%
A3	1	205	2500	0.211970450%	0.106972000%
A3	1	305	2500	0.211970450%	0.106972000%
A3	1	205	2600	0.211970450%	0.106972000%
A3	1	305	2600	0.211970450%	0.106972000%
A3	1	203	2700	0.211970450%	0.106972000%
A3	1	305	2700	0.211970450%	0.106972000%
B/B1	1	107	100	0.248308240%	0.125311000%
B/B1	1	108	100	0.248308240%	0.125311000%
B/B1	1	207	100	0.248308240%	0.125311000%
B/B1	1	208	100	0.248308240%	0.125311000%
B/B1	1	307	100	0.248308240%	0.125311000%
B/B1	1	308	100	0.248308240%	0.125311000%
B/B1	1	107	200	0.248308240%	0.125311000%
B/B1	1	208	200	0.248308240%	0.125311000%
B/B1	1	207	200	0.248308240%	0.125311000%
B/B1	1	307	200	0.248308240%	0.125311000%

THE HAMPTONS @ METROWEST CONDOMINIUM ASSOCIATION, INC.
 Jan. 01, 2005 - Dec. 31, 2005

Unit Type	Qty	Unit	Bldg	Percentage Share	Percentage Share
		Number	Number	PHI only	PHI & PHII
B/B1	1	308	200	0.248308240%	0.125311000%
B/B1	1	B02	2400	0.248308240%	0.125311000%
B/B1	1	B06	2400	0.248308240%	0.125311000%
B/B1	1	101	2400	0.248308240%	0.125311000%
B/B1	1	102	2400	0.248308240%	0.125311000%
B/B1	1	B06	2400	0.248308240%	0.125311000%
B/B1	1	201	2400	0.248308240%	0.125311000%
B/B1	1	202	2400	0.248308240%	0.125311000%
B/B1	1	206	2400	0.248308240%	0.125311000%
B/B1	1	301	2400	0.248308240%	0.125311000%
B/B1	1	302	2400	0.248308240%	0.125311000%
B/B1	1	306	2400	0.248308240%	0.125311000%
B/B1	1	B02	2500	0.248308240%	0.125311000%
B/B1	1	101	2500	0.248308240%	0.125311000%
B/B1	1	102	2500	0.248308240%	0.125311000%
B/B1	1	201	2500	0.248308240%	0.125311000%
B/B1	1	202	2500	0.248308240%	0.125311000%
B/B1	1	301	2500	0.248308240%	0.125311000%
B/B1	1	302	2500	0.248308240%	0.125311000%
B/B1	1	B02	2600	0.248308240%	0.125311000%
B/B1	1	101	2600	0.248308240%	0.125311000%
B/B1	1	102	2600	0.248308240%	0.125311000%
B/B1	1	202	2600	0.248308240%	0.125311000%
B/B1	1	202	2600	0.248308240%	0.125311000%
B/B1	1	301	2600	0.248308240%	0.125311000%
B/B1	1	302	2600	0.248308240%	0.125311000%
B/B1	1	B04	2700	0.248308240%	0.125311000%
B/B1	1	B08	2700	0.248308240%	0.125311000%
B/B1	1	104	2700	0.248308240%	0.125311000%
B/B1	1	107	2700	0.248308240%	0.125311000%
B/B1	1	108	2700	0.248308240%	0.125311000%
B/B1	1	204	2700	0.248308240%	0.125311000%
B/B1	1	207	2700	0.248308240%	0.125311000%
B/B1	1	208	2700	0.248308240%	0.125311000%
B/B1	1	304	2700	0.248308240%	0.125311000%
B/B1	1	307	2700	0.248308240%	0.125311000%
B/B1	1	308	2700	0.248308240%	0.125311000%
B2	1	214	200	0.297655860%	0.150214000%
B2	1	314	200	0.297655860%	0.150214000%
B3	1	104	100	0.276570970%	0.139574000%
B3	1	203	100	0.276570970%	0.139574000%
B3	1	204	100	0.276570970%	0.139574000%
B3	1	303	100	0.276570970%	0.139574000%
B3	1	304	100	0.276570970%	0.139574000%
B3	1	205	200	0.276570970%	0.139574000%
B3	1	213	200	0.276570970%	0.139574000%
B3	1	305	200	0.276570970%	0.139574000%
B3	1	313	200	0.276570970%	0.139574000%
B3	1	205	2400	0.276570970%	0.139574000%
B3	1	305	2400	0.276570970%	0.139574000%
B3	1	B04	2500	0.276570970%	0.139574000%
B3	1	104	2500	0.276570970%	0.139574000%
B3	1	203	2500	0.276570970%	0.139574000%

THE HAMPTONS @ METROWEST CONDOMINIUM ASSOCIATION, INC.
 Jan. 01, 2005 - Dec. 31, 2005

Unit Type	Qty	Unit	Bldg	Percentage Share	Percentage Share
		Number	Number	PHI only	PHI & PHII
B3	1	204	2500	0.276570970%	0.139574000%
B3	1	303	2500	0.276570970%	0.139574000%
B3	1	304	2500	0.276570970%	0.139574000%
B3	1	B04	2600	0.276570970%	0.139574000%
B3	1	104	2600	0.276570970%	0.139574000%
B3	1	203	2600	0.276570970%	0.139574000%
B3	1	204	2600	0.276570970%	0.139574000%
B3	1	303	2600	0.276570970%	0.139574000%
B3	1	304	2600	0.276570970%	0.139574000%
B3	1	203	2700	0.276570970%	0.139574000%
B3	1	303	2700	0.276570970%	0.139574000%
B4	1	206	200	0.334666570%	0.168892000%
B4	1	306	200	0.334666570%	0.168892000%
C/C1	1	101	100	0.282627260%	0.142630000%
C/C1	1	201	100	0.282627260%	0.142630000%
C/C1	1	301	100	0.282627260%	0.142630000%
C/C1	1	101	200	0.282627260%	0.142630000%
C/C1	1	102	200	0.282627260%	0.142630000%
C/C1	1	201	200	0.282627260%	0.142630000%
C/C1	1	202	200	0.282627260%	0.142630000%
C/C1	1	215	200	0.282627260%	0.142630000%
C/C1	1	301	200	0.282627260%	0.142630000%
C/C1	1	302	200	0.282627260%	0.142630000%
C/C1	1	315	200	0.282627260%	0.142630000%
C/C1	1	107	2400	0.282627260%	0.142630000%
C/C1	1	207	2400	0.282627260%	0.142630000%
C/C1	1	307	2400	0.282627260%	0.142630000%
C/C1	1	B08	2500	0.282627260%	0.142630000%
C/C1	1	107	2500	0.282627260%	0.142630000%
C/C1	1	108	2500	0.282627260%	0.142630000%
C/C1	1	207	2500	0.282627260%	0.142630000%
C/C1	1	208	2500	0.282627260%	0.142630000%
C/C1	1	307	2500	0.282627260%	0.142630000%
C/C1	1	308	2500	0.282627260%	0.142630000%
C/C1	1	B08	2600	0.282627260%	0.142630000%
C/C1	1	107	2600	0.282627260%	0.142630000%
C/C1	1	108	2600	0.282627260%	0.142630000%
C/C1	1	207	2600	0.282627260%	0.142630000%
C/C1	1	208	2600	0.282627260%	0.142630000%
C/C1	1	307	2600	0.282627260%	0.142630000%
C/C1	1	308	2600	0.282627260%	0.142630000%
C/C1	1	101	2700	0.282627260%	0.142630000%
C/C1	1	201	2700	0.282627260%	0.142630000%
C/C1	1	301	2700	0.282627260%	0.142630000%
C3	1	B08	2400	0.311114300%	0.157006000%
C3	1	108	2400	0.311114300%	0.157006000%
C3	1	208	2400	0.311114300%	0.157006000%
C3	1	308	2400	0.311114300%	0.157006000%
C3	1	B02	2700	0.311114300%	0.157006000%
C3	1	102	2700	0.311114300%	0.157006000%
C3	1	202	2700	0.311114300%	0.157006000%
C3	1	302	2700	0.311114300%	0.157006000%
D/D1	1	216	200	0.286664800%	0.144668000%

THE HAMPTONS @ METROWEST CONDOMINIUM ASSOCIATION, INC.
 Jan. 01, 2005 - Dec. 31, 2005

Unit Type	Qty	Unit	Bldg	Percentage Share	Percentage Share
		Number	Number	PHI only	PHI & PHII
D/D1	1	316	200	0.286664800%	0.14468000%
D2	1	102	100	0.333993650%	0.168552000%
D2	1	202	100	0.333993650%	0.168552000%
D2	1	302	100	0.333993650%	0.168552000%
E	1	101	2800	0.366518055%	0.181383333%
E	1	105	2800	0.366518055%	0.181383333%
E	1	101	2900	0.366518055%	0.181383333%
E	1	105	2900	0.366518055%	0.181383333%
E	1	101	3000	0.366518055%	0.181383333%
E	1	105	3000	0.366518055%	0.181383333%
E	1	101	3100	0.366518055%	0.181383333%
E	1	105	3100	0.366518055%	0.181383333%
E	1	101	3200	0.366518055%	0.181383333%
E	1	105	3200	0.366518055%	0.181383333%
E	1	101	3300	0.366518055%	0.181383333%
E	1	105	3300	0.366518055%	0.181383333%
E1	1	102	2800	0.347227780%	0.175231000%
E1	1	103	2800	0.347227780%	0.175231000%
E1	1	104	2800	0.347227780%	0.175231000%
E1	1	102	2900	0.347227780%	0.175231000%
E1	1	103	2900	0.347227780%	0.175231000%
E1	1	104	2900	0.347227780%	0.175231000%
E1	1	102	3000	0.347227780%	0.175231000%
E1	1	103	3000	0.347227780%	0.175231000%
E1	1	104	3000	0.347227780%	0.175231000%
E1	1	102	3100	0.347227780%	0.175231000%
E1	1	103	3100	0.347227780%	0.175231000%
E1	1	104	3100	0.347227780%	0.175231000%
E1	1	102	3200	0.347227780%	0.175231000%
E1	1	103	3200	0.347227780%	0.175231000%
E1	1	104	3200	0.347227780%	0.175231000%
E1	1	102	3300	0.347227780%	0.175231000%
E1	1	103	3300	0.347227780%	0.175231000%
E1	1	104	3300	0.347227780%	0.175231000%
F	1	205	300	0.147594240%	0.074485000%
F	1	205	400	0.147594240%	0.074485000%
F	1	205	500	0.147594240%	0.074485000%
F	1	205	700	0.147594240%	0.074485000%
F	1	205	800	0.147594240%	0.074485000%
F	1	205	1000	0.147594240%	0.074485000%
F	1	205	1100	0.147594240%	0.074485000%
F	1	205	1400	0.147594240%	0.074485000%
F	1	205	1500	0.147594240%	0.074485000%
F	1	205	1600	0.147594240%	0.074485000%
F	1	205	1800	0.147594240%	0.074485000%
F	1	205	1900	0.147594240%	0.074485000%
F	1	205	2100	0.147594240%	0.074485000%
F	1	205	2200	0.147594240%	0.074485000%
F	1	205	2300	0.147594240%	0.074485000%
G	1	102	1200	0.198063390%	0.099954000%
G	1	104	1200	0.198063390%	0.099954000%
G	1	102	1300	0.198063390%	0.099954000%
G	1	104	1300	0.198063390%	0.099954000%

THE HAMPTONS @ METROWEST CONDOMINIUM ASSOCIATION, INC.

Jan. 01, 2005 - Dec. 31, 2005

Unit Type	Qty	Unit	Bldg	Percentage Share	Percentage Share
		Number	Number	PHI only	PHI & PHII
G	1	102	1700	0.198063390%	0.099954000%
G	1	104	1800	0.198063390%	0.099954000%
G1	1	202	1200	0.244943630%	0.123613000%
G1	1	204	1200	0.244943630%	0.123613000%
G1	1	202	1300	0.244943630%	0.123613000%
G1	1	204	1300	0.244943630%	0.123613000%
G1	1	202	1700	0.244943630%	0.123613000%
G1	1	204	1700	0.244943630%	0.123613000%
G2	1	101	300	0.198512010%	0.100181000%
G2	1	103	300	0.198512010%	0.100181000%
G2	1	101	400	0.198512010%	0.100181000%
G2	1	103	400	0.198512010%	0.100181000%
G2	1	101	700	0.198512010%	0.100181000%
G2	1	103	700	0.198512010%	0.100181000%
G2	1	101	800	0.198512010%	0.100181000%
G2	1	103	800	0.198512010%	0.100181000%
G2	1	101	1200	0.198512010%	0.100181000%
G2	1	103	1200	0.198512010%	0.100181000%
G2	1	101	1300	0.198512010%	0.100181000%
G2	1	103	1300	0.198512010%	0.100181000%
G2	1	101	1400	0.198512010%	0.100181000%
G2	1	103	1400	0.198512010%	0.100181000%
G2	1	101	1500	0.198512010%	0.100181000%
G2	1	103	1500	0.198512010%	0.100181000%
G2	1	101	1600	0.198512010%	0.100181000%
G2	1	103	1600	0.198512010%	0.100181000%
G2	1	101	1700	0.198512010%	0.100181000%
G2	1	103	1700	0.198512010%	0.100181000%
G2	1	101	2200	0.198512010%	0.100181000%
G2	1	103	2200	0.198512010%	0.100181000%
G2	1	101	2300	0.198512010%	0.100181000%
G2	1	103	2300	0.198512010%	0.100181000%
G3	1	201	300	0.208605840%	0.105275000%
G3	1	203	300	0.208605840%	0.105275000%
G3	1	201	400	0.208605840%	0.105275000%
G3	1	203	400	0.208605840%	0.105275000%
G3	1	201	700	0.208605840%	0.105275000%
G3	1	203	700	0.208605840%	0.105275000%
G3	1	201	800	0.208605840%	0.105275000%
G3	1	203	800	0.208605840%	0.105275000%
G3	1	201	1400	0.208605840%	0.105275000%
G3	1	203	1400	0.208605840%	0.105275000%
G3	1	201	1500	0.208605840%	0.105275000%
G3	1	203	1500	0.208605840%	0.105275000%
G3	1	201	1600	0.208605840%	0.105275000%
G3	1	203	1600	0.208605840%	0.105275000%
G3	1	201	2200	0.208605840%	0.105275000%
G3	1	203	2200	0.208605840%	0.105275000%
G3	1	201	2300	0.208605840%	0.105275000%
G3	1	203	2300	0.208605840%	0.105275000%
H	1	102	300	0.277019580%	0.139800000%
H	1	104	300	0.277019580%	0.139800000%
H	1	102	400	0.277019580%	0.139800000%

THE HAMPTONS @ METROWEST CONDOMINIUM ASSOCIATION, INC.
 Jan. 01, 2005 - Dec. 31, 2005

Unit Type	Qty	Unit	Bldg	Percentage Share	Percentage Share
		Number	Number	PHI only	PHI & PHII
H	1	104	400	0.277019580%	0.139800000%
H	1	102	500	0.277019580%	0.139800000%
H	1	104	500	0.277019580%	0.139800000%
H	1	102	600	0.277019580%	0.139800000%
H	1	104	600	0.277019580%	0.139800000%
H	1	102	700	0.277019580%	0.139800000%
H	1	104	700	0.277019580%	0.139800000%
H	1	102	900	0.277019580%	0.139800000%
H	1	104	900	0.277019580%	0.139800000%
H	1	102	1000	0.277019580%	0.139800000%
H	1	104	1000	0.277019580%	0.139800000%
H	1	102	1100	0.277019580%	0.139800000%
H	1	104	1100	0.277019580%	0.139800000%
H	1	102	1400	0.277019580%	0.139800000%
H	1	104	1400	0.277019580%	0.139800000%
H	1	102	1600	0.277019580%	0.139800000%
H	1	104	1600	0.277019580%	0.139800000%
H	1	102	1800	0.277019580%	0.139800000%
H	1	104	1800	0.277019580%	0.139800000%
H	1	102	1900	0.277019580%	0.139800000%
H	1	104	1900	0.277019580%	0.139800000%
H	1	102	2000	0.277019580%	0.139800000%
H	1	104	2000	0.277019580%	0.139800000%
H	1	102	2100	0.277019580%	0.139800000%
H	1	104	2100	0.277019580%	0.139800000%
H1	1	202	300	0.281730030%	0.142177000%
H1	1	204	300	0.281730030%	0.142177000%
H1	1	202	400	0.281730030%	0.142177000%
H1	1	204	400	0.281730030%	0.142177000%
H1	1	202	500	0.281730030%	0.142177000%
H1	1	204	500	0.281730030%	0.142177000%
H1	1	202	700	0.281730030%	0.142177000%
H1	1	204	700	0.281730030%	0.142177000%
H1	1	202	1000	0.281730030%	0.142177000%
H1	1	204	1000	0.281730030%	0.142177000%
H1	1	202	1100	0.281730030%	0.142177000%
H1	1	204	1100	0.281730030%	0.142177000%
H1	1	202	1400	0.281730030%	0.142177000%
H1	1	204	1400	0.281730030%	0.142177000%
H1	1	202	1600	0.281730030%	0.142177000%
H1	1	204	1600	0.281730030%	0.142177000%
H1	1	202	1800	0.281730030%	0.142177000%
H1	1	204	1800	0.281730030%	0.142177000%
H1	1	202	1900	0.281730030%	0.142177000%
H1	1	204	1900	0.281730030%	0.142177000%
H1	1	202	2100	0.281730030%	0.142177000%
H1	1	204	2100	0.281730030%	0.142177000%
H2	1	201	600	0.320759510%	0.161874000%
H2	1	203	600	0.320759510%	0.161874000%
H2	1	201	900	0.320759510%	0.161874000%
H2	1	203	900	0.320759510%	0.161874000%
H2	1	201	1200	0.320759510%	0.161874000%
H2	1	203	1200	0.320759510%	0.161874000%

THE HAMPTONS @ METROWEST CONDOMINIUM ASSOCIATION, INC.
 Jan. 01, 2005 - Dec. 31, 2005

Unit Type	Qty	Unit	Bldg	Percentage Share	
		Number	Number	PHI only	PHI & PHII
H2	1	201	1300	0.320759510%	0.161874000%
H2	1	203	1300	0.320759510%	0.161874000%
H2	1	201	1700	0.320759510%	0.161874000%
H2	1	203	1700	0.320759510%	0.161874000%
H2	1	201	2000	0.320759510%	0.161874000%
H2	1	203	2000	0.320759510%	0.161874000%
H3	1	101	500	0.260196530%	0.131310000%
H3	1	103	500	0.260196530%	0.131310000%
H3	1	101	600	0.260196530%	0.131310000%
H3	1	103	600	0.260196530%	0.131310000%
H3	1	101	900	0.260196530%	0.131310000%
H3	1	103	900	0.260196530%	0.131310000%
H3	1	101	1000	0.260196530%	0.131310000%
H3	1	103	1000	0.260196530%	0.131310000%
H3	1	101	1100	0.260196530%	0.131310000%
H3	1	103	1100	0.260196530%	0.131310000%
H3	1	101	1800	0.260196530%	0.131310000%
H3	1	103	1800	0.260196530%	0.131310000%
H3	1	101	1900	0.260196530%	0.131310000%
H3	1	103	1900	0.260196530%	0.131310000%
H3	1	101	2000	0.260196530%	0.131310000%
H3	1	103	2000	0.260196530%	0.131310000%
H3	1	101	2100	0.260196530%	0.131310000%
H3	1	103	2100	0.260196530%	0.131310000%
H4	1	201	500	0.264906980%	0.133687000%
H4	1	203	500	0.264906980%	0.133687000%
H4	1	201	1000	0.264906980%	0.133687000%
H4	1	203	1000	0.264906980%	0.133687000%
H4	1	201	1100	0.264906980%	0.133687000%
H4	1	203	1100	0.264906980%	0.133687000%
H4	1	201	1800	0.264906980%	0.133687000%
H4	1	203	1800	0.264906980%	0.133687000%
H4	1	201	1900	0.264906980%	0.133687000%
H4	1	203	1900	0.264906980%	0.133687000%
H4	1	201	2100	0.264906980%	0.133687000%
H4	1	203	2100	0.264906980%	0.133687000%
J	1	102	800	0.316273370%	0.159610000%
J	1	104	800	0.316273370%	0.159610000%
J	1	102	1500	0.316273370%	0.159610000%
J	1	104	1500	0.316273370%	0.159610000%
J	1	102	2200	0.316273370%	0.159610000%
J	1	104	2200	0.316273370%	0.159610000%
J	1	102	2300	0.316273370%	0.159610000%
J	1	104	2300	0.316273370%	0.159610000%
J1	1	201	600	0.321881050%	0.162440000%
J1	1	203	600	0.321881050%	0.162440000%
J1	1	202	800	0.321881050%	0.162440000%
J1	1	204	800	0.321881050%	0.162440000%
J1	1	201	900	0.321881050%	0.162440000%
J1	1	202	900	0.321881050%	0.162440000%
J1	1	201	2000	0.321881050%	0.162440000%
J1	1	203	2000	0.321881050%	0.162440000%
J1	1	202	2300	0.321881050%	0.162440000%

THE HAMPTONS @ METROWEST CONDOMINIUM ASSOCIATION, INC.
 Jan. 01, 2005 - Dec. 31, 2005

Unit Type	Qty	Unit	Bldg	Percentage Share	Percentage Share
		Number	Number	PHI only	PHI & PHII
J1	1	204	2300	0.321881050%	0.162440000%
J2	1	202	1500	0.358891760%	0.181117000%
J2	1	204	1500	0.358891760%	0.181117000%
J2	1	202	2200	0.358891760%	0.181117000%
J2	1	204	2200	0.358891760%	0.181117000%
CU-1	1	CU-1	200	0.091640770%	0.046247000%
CU-2	1	CU-2	200	0.106714230%	0.053854000%
CU-3	1	CU-3	200	0.106714230%	0.053854000%
CU-4	1	CU-4	200	0.106714230%	0.053854000%
CU-5	1	CU-5	200	0.106714230%	0.053854000%
CU-6	1	CU-6	200	0.106714230%	0.053854000%
CU-7	1	CU-7	200	0.106714230%	0.053854000%
CU-8	1	CU-8	200	0.106714230%	0.053854000%
CU-9	1	CU-9	200	0.106714230%	0.053854000%
CU-10	1	CU-10	200	0.106714230%	0.053854000%
CU-11	1	CU-11	200	0.106714230%	0.053854000%
CU-12	1	CU-12	200	0.129593580%	0.065400000%
CU-13	1	CU-13	200	0.211882970%	0.106928000%
CU-14	1	CU-14	200	0.229919520%	0.116031000%
CU-15	1	CU-15	200	0.210274690%	0.106117000%
Sub-Total	390			100.000000000%	50.422797000%
A/A1	1	107	4100		0.092370000%
A/A1	1	207	4100		0.092370000%
A/A1	1	307	4100		0.092370000%
A/A1	1	B06	5100		0.092370000%
A/A1	1	106	5100		0.092370000%
A/A1	1	206	5100		0.092370000%
A/A1	1	306	5100		0.092370000%
A/A1	1	B04	5200		0.092370000%
A/A1	1	104	5200		0.092370000%
A/A1	1	204	5200		0.092370000%
A/A1	1	304	5200		0.092370000%
A/A1	1	B06	5300		0.092370000%
A/A1	1	106	5300		0.092370000%
A/A1	1	206	5300		0.092370000%
A/A1	1	306	5300		0.092370000%
A/A1	1	B04	5500		0.092370000%
A/A1	1	104	5500		0.092370000%
A/A1	1	204	5500		0.092370000%
A/A1	1	304	5500		0.092370000%
A2	1	104	4000		0.117160000%
A2	1	204	4000		0.117160000%
A2	1	304	4000		0.117160000%
A2	1	208	4100		0.117160000%
A2	1	214	4100		0.117160000%
A2	1	308	4100		0.117160000%
A2	1	314	4100		0.117160000%
A2	1	104	5400		0.117160000%
A2	1	204	5400		0.117160000%
A2	1	304	5400		0.117160000%
A2	1	104	5600		0.117160000%
A2	1	204	5600		0.117160000%

THE HAMPTONS @ METROWEST CONDOMINIUM ASSOCIATION, INC.
 Jan. 01, 2005 - Dec. 31, 2005

Unit Type	Qty	Unit	Bldg	Percentage Share	Percentage Share
		Number	Number	PHI only	PHI & PHII
A2	1	304	5600		0.117160000%
A2	1	104	5700		0.117160000%
A2	1	204	5700		0.117160000%
A2	1	304	5700		0.117160000%
A2	1	104	5800		0.117160000%
A2	1	204	5800		0.117160000%
A2	1	304	5800		0.117160000%
A3	1	203	4000		0.106972000%
A3	1	303	4000		0.106972000%
A3	1	205	4100		0.106972000%
A3	1	206	4100		0.106972000%
A3	1	213	4100		0.106972000%
A3	1	305	4100		0.106972000%
A3	1	306	4100		0.106972000%
A3	1	313	4100		0.106972000%
A3	1	205	5100		0.106972000%
A3	1	305	5100		0.106972000%
A3	1	203	5200		0.106972000%
A3	1	305	5200		0.106972000%
A3	1	205	5300		0.106972000%
A3	1	305	5300		0.106972000%
A3	1	203	5400		0.106972000%
A3	1	303	5400		0.106972000%
A3	1	203	5500		0.106972000%
A3	1	305	5500		0.106972000%
A3	1	203	5600		0.106972000%
A3	1	303	5600		0.106972000%
A3	1	203	5700		0.106972000%
A3	1	303	5700		0.106972000%
A3	1	203	5800		0.106972000%
A3	1	303	5800		0.106972000%
B/B1	1	101	4000		0.125311000%
B/B1	1	102	4000		0.125311000%
B/B1	1	106	4000		0.125311000%
B/B1	1	201	4000		0.125311000%
B/B1	1	202	4000		0.125311000%
B/B1	1	301	4000		0.125311000%
B/B1	1	302	4000		0.125311000%
B/B1	1	109	4100		0.125311000%
B/B1	1	209	4100		0.125311000%
B/B1	1	210	4100		0.125311000%
B/B1	1	309	4100		0.125311000%
B/B1	1	310	4100		0.125311000%
B/B1	1	B02	5100		0.125311000%
B/B1	1	101	5100		0.125311000%
B/B1	1	102	5100		0.125311000%
B/B1	1	201	5100		0.125311000%
B/B1	1	202	5100		0.125311000%
B/B1	1	301	5100		0.125311000%
B/B1	1	302	5100		0.125311000%
B/B1	1	304	5100		0.125311000%
B/B1	1	B02	5200		0.125311000%
B/B1	1	B06	5200		0.125311000%

THE HAMPTONS @ METROWEST CONDOMINIUM ASSOCIATION, INC.
 Jan. 01, 2005 - Dec. 31, 2005

Unit Type	Qty	Unit	Bldg	Percentage Share	Percentage Share
		Number	Number	PHI only	PHI & PHII
B/B1	1	101	5200		0.125311000%
B/B1	1	102	5200		0.125311000%
B/B1	1	106	5200		0.125311000%
B/B1	1	201	5200		0.125311000%
B/B1	1	202	5200		0.125311000%
B/B1	1	206	5200		0.125311000%
B/B1	1	301	5200		0.125311000%
B/B1	1	302	5200		0.125311000%
B/B1	1	306	5200		0.125311000%
B/B1	1	B02	5300		0.125311000%
B/B1	1	101	5300		0.125311000%
B/B1	1	102	5300		0.125311000%
B/B1	1	201	5300		0.125311000%
B/B1	1	202	5300		0.125311000%
B/B1	1	301	5300		0.125311000%
B/B1	1	302	5300		0.125311000%
B/B1	1	304	5300		0.125311000%
B/B1	1	101	5400		0.125311000%
B/B1	1	102	5400		0.125311000%
B/B1	1	106	5400		0.125311000%
B/B1	1	201	5400		0.125311000%
B/B1	1	202	5400		0.125311000%
B/B1	1	301	5400		0.125311000%
B/B1	1	302	5400		0.125311000%
B/B1	1	B02	5500		0.125311000%
B/B1	1	B06	5500		0.125311000%
B/B1	1	101	5500		0.125311000%
B/B1	1	102	5500		0.125311000%
B/B1	1	106	5500		0.125311000%
B/B1	1	201	5500		0.125311000%
B/B1	1	202	5500		0.125311000%
B/B1	1	206	5500		0.125311000%
B/B1	1	301	5500		0.125311000%
B/B1	1	302	5500		0.125311000%
B/B1	1	306	5500		0.125311000%
B/B1	1	101	5600		0.125311000%
B/B1	1	102	5600		0.125311000%
B/B1	1	106	5600		0.125311000%
B/B1	1	201	5600		0.125311000%
B/B1	1	202	5600		0.125311000%
B/B1	1	301	5600		0.125311000%
B/B1	1	302	5600		0.125311000%
B/B1	1	101	5700		0.125311000%
B/B1	1	102	5700		0.125311000%
B/B1	1	106	5700		0.125311000%
B/B1	1	201	5700		0.125311000%
B/B1	1	202	5700		0.125311000%
B/B1	1	301	5700		0.125311000%
B/B1	1	302	5700		0.125311000%
B/B1	1	101	5800		0.125311000%
B/B1	1	102	5800		0.125311000%
B/B1	1	106	5800		0.125311000%
B/B1	1	201	5800		0.125311000%

THE HAMPTONS @ METROWEST CONDOMINIUM ASSOCIATION, INC.
 Jan. 01, 2005 - Dec. 31, 2005

Unit Type	Qty	Unit	Bldg	Percentage Share	Percentage Share
		Number	Number	PHI only	PHI & PHII
B/B1	1	202	5800		0.125311000%
B/B1	1	301	5800		0.125311000%
B/B1	1	302	5800		0.125311000%
B2	1	204	4100		0.150214000%
B2	1	304	4100		0.150214000%
B3	1	205	4000		0.139574000%
B3	1	206	4000		0.139574000%
B3	1	305	4000		0.139574000%
B3	1	306	4000		0.139574000%
B3	1	203	4100		0.139574000%
B3	1	211	4100		0.139574000%
B3	1	303	4100		0.139574000%
B3	1	311	4100		0.139574000%
B3	1	B04	5100		0.139574000%
B3	1	104	5100		0.139574000%
B3	1	203	5100		0.139574000%
B3	1	204	5100		0.139574000%
B3	1	303	5100		0.139574000%
B3	1	205	5200		0.139574000%
B3	1	303	5200		0.139574000%
B3	1	B04	5300		0.139574000%
B3	1	104	5300		0.139574000%
B3	1	203	5300		0.139574000%
B3	1	204	5300		0.139574000%
B3	1	303	5300		0.139574000%
B3	1	205	5400		0.139574000%
B3	1	206	5400		0.139574000%
B3	1	305	5400		0.139574000%
B3	1	306	5400		0.139574000%
B3	1	205	5500		0.139574000%
B3	1	303	5500		0.139574000%
B3	1	205	5600		0.139574000%
B3	1	206	5600		0.139574000%
B3	1	305	5600		0.139574000%
B3	1	306	5600		0.139574000%
B3	1	205	5700		0.139574000%
B3	1	206	5700		0.139574000%
B3	1	305	5700		0.139574000%
B3	1	306	5700		0.139574000%
B3	1	205	5800		0.139574000%
B3	1	206	5800		0.139574000%
B3	1	305	5800		0.139574000%
B3	1	306	5800		0.139574000%
B4	1	212	4100		0.168892000%
B4	1	312	4100		0.168892000%
C/C1	1	107	4000		0.142630000%
C/C1	1	207	4000		0.142630000%
C/C1	1	307	4000		0.142630000%
C/C1	1	115	4100		0.142630000%
C/C1	1	116	4100		0.142630000%
C/C1	1	201	4100		0.142630000%
C/C1	1	215	4100		0.142630000%
C/C1	1	216	4100		0.142630000%

THE HAMPTONS @ METROWEST CONDOMINIUM ASSOCIATION, INC.

Jan. 01, 2005 - Dec. 31, 2005

Unit Type	Qty	Unit	Bldg	Percentage Share	Percentage Share
		Number	Number	PHI only	PHI & PHII
C/C1	1	301	4100		0.142630000%
C/C1	1	315	4100		0.142630000%
C/C1	1	316	4100		0.142630000%
C/C1	1	B08	5100		0.142630000%
C/C1	1	107	5100		0.142630000%
C/C1	1	108	5100		0.142630000%
C/C1	1	207	5100		0.142630000%
C/C1	1	208	5100		0.142630000%
C/C1	1	307	5100		0.142630000%
C/C1	1	308	5100		0.142630000%
C/C1	1	107	5200		0.142630000%
C/C1	1	207	5200		0.142630000%
C/C1	1	307	5200		0.142630000%
C/C1	1	308	5200		0.142630000%
C/C1	1	B08	5300		0.142630000%
C/C1	1	107	5300		0.142630000%
C/C1	1	108	5300		0.142630000%
C/C1	1	207	5300		0.142630000%
C/C1	1	208	5300		0.142630000%
C/C1	1	307	5300		0.142630000%
C/C1	1	308	5300		0.142630000%
C/C1	1	107	5400		0.142630000%
C/C1	1	207	5400		0.142630000%
C/C1	1	307	5400		0.142630000%
C/C1	1	107	5500		0.142630000%
C/C1	1	108	5500		0.142630000%
C/C1	1	207	5500		0.142630000%
C/C1	1	208	5500		0.142630000%
C/C1	1	307	5500		0.142630000%
C/C1	1	308	5500		0.142630000%
C/C1	1	107	5600		0.142630000%
C/C1	1	207	5600		0.142630000%
C/C1	1	307	5600		0.142630000%
C/C1	1	107	5700		0.142630000%
C/C1	1	207	5700		0.142630000%
C/C1	1	307	5700		0.142630000%
C/C1	1	107	5800		0.142630000%
C/C1	1	207	5800		0.142630000%
C/C1	1	307	5800		0.142630000%
C3	1	108	5200		0.157006000%
C3	1	208	5200		0.157006000%
C3	1	108	5500		0.157006000%
C3	1	208	5500		0.157006000%
D/D1	1	202	4100		0.144668000%
D/D1	1	302	4100		0.144668000%
D2	1	108	4000		0.168552000%
D2	1	208	4000		0.168552000%
D2	1	308	4000		0.168552000%
D2	1	108	5400		0.168552000%
D2	1	208	5400		0.168552000%
D2	1	308	5400		0.168552000%
D2	1	108	5600		0.168552000%
D2	1	208	5600		0.168552000%

THE HAMPTONS @ METROWEST CONDOMINIUM ASSOCIATION, INC.
 Jan. 01, 2005 - Dec. 31, 2005

Unit Type	Qty	Unit	Bldg	Percentage Share	Percentage Share
		Number	Number	PHI only	PHI & PHII
D2	1	308	5600		0.168552000%
D2	1	108	5700		0.168552000%
D2	1	208	5700		0.168552000%
D2	1	308	5700		0.168552000%
D2	1	108	5800		0.168552000%
D2	1	208	5800		0.168552000%
D2	1	308	5800		0.168552000%
E	1	101	3400		0.181383333%
E	1	105	3400		0.181383333%
E	1	101	3500		0.181383333%
E	1	105	3500		0.181383333%
E	1	101	3600		0.181383333%
E	1	105	3600		0.181383333%
E	1	101	3700		0.181383333%
E	1	105	3700		0.181383333%
E	1	101	3800		0.181383333%
E	1	105	3800		0.181383333%
E	1	101	3900		0.181383333%
E	1	105	3900		0.181383333%
E1	1	102	3400		0.175231000%
E1	1	103	3400		0.175231000%
E1	1	104	3400		0.175231000%
E1	1	102	3500		0.175231000%
E1	1	103	3500		0.175231000%
E1	1	104	3500		0.175231000%
E1	1	102	3600		0.175231000%
E1	1	103	3600		0.175231000%
E1	1	104	3600		0.175231000%
E1	1	102	3700		0.175231000%
E1	1	103	3700		0.175231000%
E1	1	104	3700		0.175231000%
E1	1	102	3800		0.175231000%
E1	1	103	3800		0.175231000%
E1	1	104	3800		0.175231000%
E1	1	102	3900		0.175231000%
E1	1	103	3900		0.175231000%
E1	1	104	3900		0.175231000%
F	1	205	4200		0.074485000%
F	1	205	4300		0.074485000%
F	1	205	4400		0.074485000%
F	1	205	4500		0.074485000%
F	1	205	4600		0.074485000%
F	1	205	4700		0.074485000%
F	1	205	4800		0.074485000%
F	1	205	5900		0.074485000%
G	1	102	4900		0.099954000%
G	1	104	4900		0.099954000%
G	1	102	5000		0.099954000%
G	1	104	5000		0.099954000%
G1	1	202	4900		0.123613000%
G1	1	204	4900		0.123613000%
G1	1	202	5000		0.123613000%
G1	1	204	5000		0.123613000%

THE HAMPTONS @ METROWEST CONDOMINIUM ASSOCIATION, INC.
 Jan. 01, 2005 - Dec. 31, 2005

Unit Type	Qty	Unit	Bldg	Percentage Share	Percentage Share
		Number	Number	PHI only	PHI & PHII
G2	1	101	4200		0.100181000%
G2	1	103	4200		0.100181000%
G2	1	101	4300		0.100181000%
G2	1	103	4300		0.100181000%
G2	1	101	4400		0.100181000%
G2	1	103	4400		0.100181000%
G2	1	101	4700		0.100181000%
G2	1	103	4700		0.100181000%
G2	1	101	4800		0.100181000%
G2	1	103	4800		0.100181000%
G2	1	101	4900		0.100181000%
G2	1	103	4900		0.100181000%
G2	1	101	5000		0.100181000%
G2	1	103	5000		0.100181000%
G2	1	101	5900		0.100181000%
G2	1	103	5900		0.100181000%
G3	1	201	4200		0.105275000%
G3	1	203	4200		0.105275000%
G3	1	201	4300		0.105275000%
G3	1	203	4300		0.105275000%
G3	1	201	4400		0.105275000%
G3	1	203	4400		0.105275000%
G3	1	201	4700		0.105275000%
G3	1	203	4700		0.105275000%
G3	1	201	4800		0.105275000%
G3	1	203	4800		0.105275000%
G3	1	201	5900		0.105275000%
G3	1	203	5900		0.105275000%
H	1	102	4200		0.139800000%
H	1	104	4200		0.139800000%
H	1	102	4300		0.139800000%
H	1	104	4300		0.139800000%
H	1	102	4500		0.139800000%
H	1	104	4500		0.139800000%
H	1	102	4600		0.139800000%
H	1	104	4600		0.139800000%
H	1	102	4700		0.139800000%
H	1	104	4700		0.139800000%
H1	1	202	4200		0.142177000%
H1	1	204	4200		0.142177000%
H1	1	202	4300		0.142177000%
H1	1	204	4300		0.142177000%
H1	1	202	4500		0.142177000%
H1	1	204	4500		0.142177000%
H1	1	202	4600		0.142177000%
H1	1	204	4600		0.142177000%
H1	1	202	4700		0.142177000%
H1	1	204	4700		0.142177000%
H2	1	201	4900		0.161874000%
H2	1	203	4900		0.161874000%
H2	1	201	5000		0.161874000%
H2	1	203	5000		0.161874000%
H3	1	101	4500		0.131310000%

THE HAMPTONS @ METROWEST CONDOMINIUM ASSOCIATION, INC.
 Jan. 01, 2005 - Dec. 31, 2005

Unit Type	Qty	Unit	Bldg	Percentage Share	Percentage Share
		Number	Number	PHI only	PHI & PHII
H3	1	103	4500		0.131310000%
H3	1	101	4600		0.131310000%
H3	1	103	4600		0.131310000%
H4	1	201	4500		0.133687000%
H4	1	203	4500		0.133687000%
H4	1	201	4600		0.133687000%
H4	1	203	4600		0.133687000%
J	1	102	4400		0.159610000%
J	1	104	4400		0.159610000%
J	1	102	4800		0.159610000%
J	1	104	4800		0.159610000%
J	1	102	5900		0.159610000%
J	1	104	5900		0.159610000%
J1	1	202	4400		0.162440000%
J1	1	204	4400		0.162440000%
J1	1	202	4800		0.162440000%
J1	1	204	4800		0.162440000%
J2	1	202	5900		0.181117000%
J2	1	204	5900		0.181117000%
CU-16	1	-	4100		0.046247000%
CU-17	1	-	4100		0.053854000%
CU-18	1	-	4100		0.053854000%
CU-19	1	-	4100		0.053854000%
CU-20	1	-	4100		0.053854000%
CU-21	1	-	4100		0.053854000%
CU-22	1	-	4100		0.053854000%
CU-23	1	-	4100		0.053854000%
CU-24	1	-	4100		0.053854000%
CU-25	1	-	4100		0.053854000%
CU-26	1	-	4100		0.053854000%
CU-27	1	-	4100		0.065400000%
CU-28	1	-	4100		0.106928000%
CU-29	1	-	4100		0.116031000%
CU-30	1	-	4100		0.106117000%
Sub-Total	383				49.577203000%
	773				100.000000000%